COUNTY OF	ITEM NO.	SHEET NO.
CALLOWAY	1-3203	R1

Commonwealth of Kentucky
DEPARTMENT OF HIGHWAYS

PLANS OF
PROPOSED PROJECT

US 641 (NORTH 12TH STREET)
SIDEWALK IMPROVEMENTS PROJECT
FROM KY 121 TO DIUGUID DRIVE

STA. 137+89.04
END CONSTRUCTION

STA. 112+02.09
CONSTRUCT 110' SINGLE-SPAN
PEDESTRIAN BRIDGE

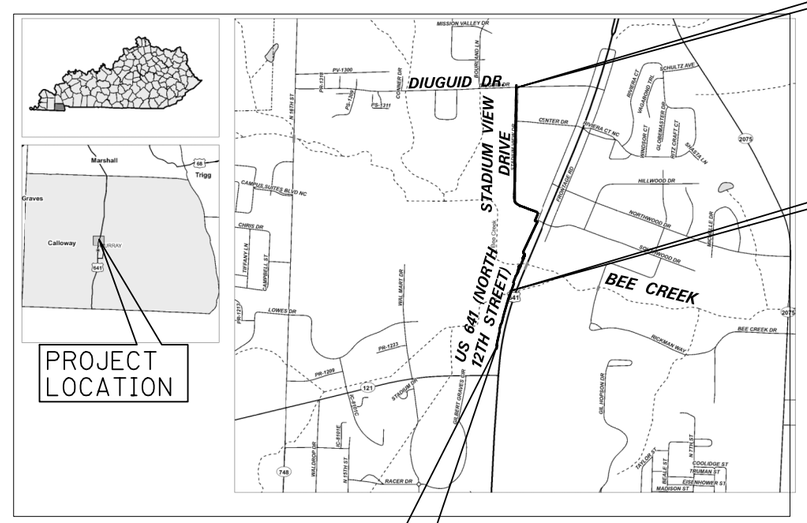

STA. 100+42.82
BEGIN CONSTRUCTION

THE CONTROL OF ACCESS ON THIS PROJECT SHALL BE BY PERMIT

THIS PROJECT IS OFF THE NH SYSTEM

RIGHT OF WAY PLANS

INDEX OF SHEETS

SHEET NO.	DESCRIPTION
R1	LAYOUT SHEET
R2	TYPICAL SECTIONS
R3-R10	GENERAL SUMMARY
R11	PLAN AND PROFILE SHEETS
R12	RIGHT OF WAY SUMMARY SHEET
S1	BRIDGE LAYOUT AND TYPICAL SECTION
S2-S3	CANTILEVERED SIDEWALK
X1-X37	CROSS SECTIONS

SHEETS NOT INCLUDED IN TOTAL SHEETS

R2A, R2B

STANDARD DRAWINGS

NUMBER	
RBR-010-04	RDX-225-01
RDH-020-03	RDX-230-01
RDB-011-08	RGX-010-04
RDD-040-05	RGX-030-07
RDI-001-10	RGX-040-03
RDI-020-09	RGX-200-01
RDI-021-01	RPM-100-10
RDI-025-05	RPM-150-08
RDI-026-01	RPM-170-09
RDI-040-01	RPX-010-05
RDI-041-01	TTC-100-04
RDX-210-03	TTC-135-02

SEPIAS

NUMBER	
024	TYPICAL GUARDRAIL INSTALLATIONS
027	STEEL BEAM GUARDRAIL ("W" BEAM)
028	STEEL GUARDRAIL POSTS
032	DELINEATORS FOR GUARDRAIL
033	GUARDRAIL SYSTEM TRANSITION

DESIGN CRITERIA

CLASS OF HIGHWAY: SIDEWALK
TYPE OF TERRAIN: LEVEL
DESIGN SPEED: N/A
REQUIRED NPSD: N/A
REQUIRED PSD: N/A
LEVEL OF SERVICE: N/A
ADT PRESENT (N/A) _____
ADT FUTURE (N/A) _____
DHV: -
D %: -
T %: -

GEOGRAPHIC COORDINATES

LATITUDE 88 DEGREES 18 MINUTES 49 SECONDS NORTH
LONGITUDE 36 DEGREES 37 MINUTES 43 SECONDS WEST

DESIGNED

% RESTRICTED SD: N/A
LEVEL OF SERVICE: N/A
MAX. DISTANCE W/O PASSING: N/A

BEFORE YOU DIG

The contractor is instructed to call 1-800-752-6007 to reach KY 811, the one-call system for information on the location of existing underground utilities. The call is to be placed a minimum of two (2) and no more than ten (10) business days prior to excavation. The contractor should be aware that owners of underground facilities are not required to be members of the KY 811 one-call Before-U-Dig (BUD) service. The contractor must coordinate excavation with the utility owners, including those whom do not subscribe to KY 811. It may be necessary for the contractor to contact the County Court Clerk to determine what utility companies have facilities in the area.

LAYOUT MAP

0' 1000' 2000' 4000'

US 641 (NORTH 12TH ST.)	FRONTAGE ROAD	STADIUM VIEW DR.	
LENGTH 1,309.51 LIN. FT. ____ MILES	LENGTH 603.22 LIN. FT. ____ MILES	LENGTH 1,833.49 LIN. FT. ____ MILES	LENGTH ____ LIN. FT. ____ MILES
ADDED/DEDUCTED — FOR EQUALITIES ____ LIN. FT. NOT INCLUDED	ADDED/DEDUCTED — FOR EQUALITIES ____ LIN. FT. NOT INCLUDED	ADDED/DEDUCTED — FOR EQUALITIES ____ LIN. FT. NOT INCLUDED	ADDED/DEDUCTED — FOR EQUALITIES ____ LIN. FT. NOT INCLUDED
RAILROAD CROSSINGS NO. ____ LIN. FT.	RAILROAD CROSSINGS NO. ____ LIN. FT.	RAILROAD CROSSINGS NO. ____ LIN. FT.	RAILROAD CROSSINGS NO. ____ LIN. FT.
BRIDGES 110-FT SINGLE-SPAN BRIDGE INCLUDED ABOVE LIN. FT.	BRIDGES ____ LIN. FT.	BRIDGES ____ LIN. FT.	BRIDGES ____ LIN. FT.

Commonwealth of Kentucky
DEPARTMENT OF HIGHWAYS
COUNTY OF
CALLOWAY

ITEM NO. 1-3203
PROJECT NUMBER: -
LETTING DATE: -

RECOMMENDED BY: - PROJECT MANAGER DATE: -

PLAN APPROVED BY: STATE HIGHWAY ENGINEER DATE:

PLANS PREPARED BY:
STRAND ASSOCIATES®

FILE NAME: S:\LOU\3800--3899\3814\008\DRAWINGS\MICROS\SHEETS\ROW PLANS\R001OOLS.DGN
USER: Jameyc
DATE PLOTTED: September 28, 2018
E-SHEET NAME:
Power InRoads v8.11.7.443

COUNTY OF	ITEM NO.	SHEET NO.
CALLOWAY	1-3203.00	R2

TYPICAL SECTIONS

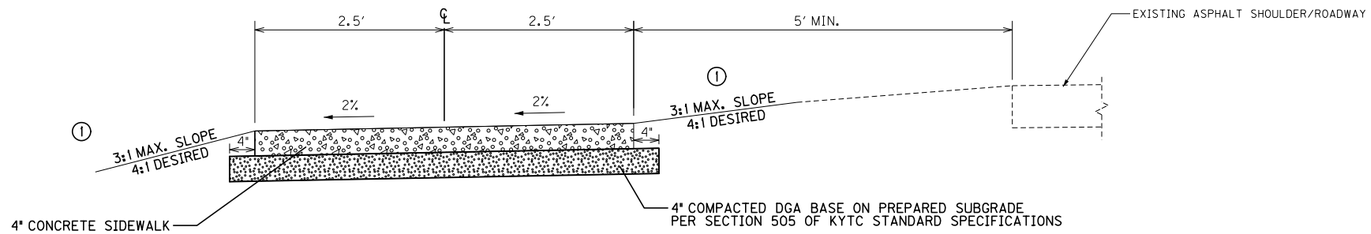

ALONG EXISTING SHOULDER/ROADWAY

STA. 100+42.82 TO STA. 111+47.00 (US 641)
STA. 112+57.17 TO STA. 113+52.33 (US 641)
STA. 113+52.33 TO STA. 115+88.18 (FRONTAGE ROAD)

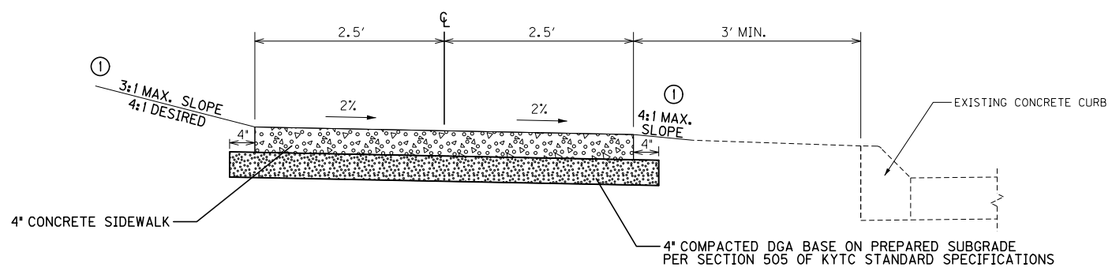

ALONG EXISTING CONCRETE CURB

STA. 117+75.06 TO STA. 118+00.66 (FRONTAGE ROAD)
STA. 118+25.61 TO STA. 119+55.55 (FRONTAGE ROAD)
STA. 127+82.59 TO STA. 129+15.00 (STADIUM VIEW DR.)
(2) STA. 129+15.00 TO STA. 130+65.00 (STADIUM VIEW DR.)
STA. 130+65.00 TO STA. 132+56.52 (STADIUM VIEW DR.)

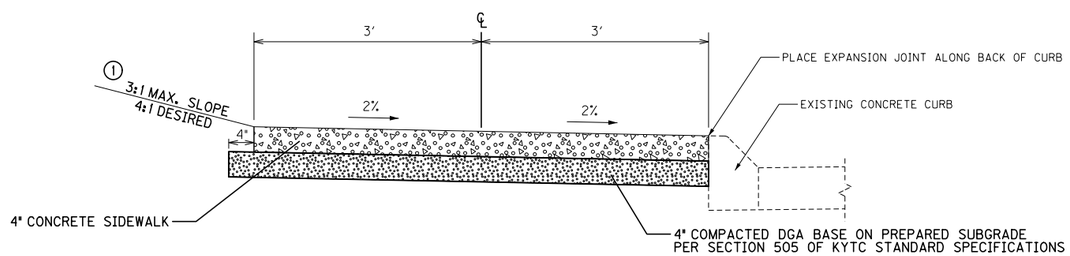

ADJACENT TO EXISTING CONCRETE CURB

STA. 115+88.18 TO STA. 117+75.06 (FRONTAGE ROAD)
(2) STA. 119+55.55 TO STA. 122+53.71 (STADIUM VIEW DR.)
STA. 122+53.71 TO STA. 127+82.29 (STADIUM VIEW DR.)
STA. 132+56.52 TO STA. 137+89.04 (STADIUM VIEW DR.)

NOTES:

(1) SEE CROSS SECTIONS FOR ACTUAL SLOPES.
(2) CROSS-SLOPE AWAY FROM ROADWAY

SIDEWALK TYPICAL SECTIONS

Power InRoads v8.11.7.443 E-SHEET NAME: USER: JAMEYC DATE PLOTTED: SEPTEMBER 28, 2018 FILE NAME: S:\LOU\3800--3899\3814\008\DRAWINGS\MICROS\SHEETS\R00200TS.DGN

COUNTY OF	ITEM NO.	SHEET NO.
CALLOWAY	1-3203	R3

CONVENTIONAL SIGNS

SURVEY LINE
GRADE LINE — 400' V.C.
GROUND LINE
COUNTY LINE
CORPORATE LIMITS
EXIST. PROPERTY LINE
EXIST. RIGHT OF WAY & PROPERTY LINE
PROPOSED RIGHT OF WAY
RIGHT OF WAY MONUMENT
BENCH MARK — B.M. NO.4
EXISTING R/W MARKER
RIGHT OF WAY MONUMENT EXISTING/PROPOSED
UTILITY TEST HOLE — TH
EXISTING ROAD
RAILROAD
FENCE (CONTROLLED ACCESS)
FENCE (EXCEPT STONE AND HEDGE)
TREE LINE
TREES
PIPE CULVERT
CULVERT
BRIDGE
BUILDINGS — 1-S FRAME, 1-S BRICK, SHED, 2-S BRICK
GUARDRAIL — END TREATMENT, GUARDRAIL, TERMINAL SECTION

	EXISTING	PROPOSED
LIGHTING POLE		
POWER POLE		
JOINT POWER & TELEPHONE POLE		
TELEPHONE & TELEGRAPH POLE		
ANCHOR, POWER OR TELEPHONE		
STUB POWER		
STUB TELEPHONE		
WATER MAIN	WM	6" WM
GAS MAIN	GM	6" GM
TELEPHONE DUCT	T	T
ELECTRIC DUCT	E	E
DIRECT BURIAL TV CABLE	TV	TV
SANITARY SEWER (WITH MANHOLE)	SAN	SAN
STORM SEWER (WITH MANHOLE)	STORM	STORM
DIRECT BURIAL ELECTRIC CABLE	E	E
DIRECT BURIAL TELEPHONE CABLE	T	T
OVERHEAD WIRE		
TRAFFIC LIGHTS		
ELECTRIC MANHOLE	EMH	EMH
TELEPHONE MANHOLE	TMH	TMH
STONE FENCE		
HEDGE FENCE		
SWAMP OR MARSH		
SPRINGS		
SINKHOLE		
QUARRY SITE		
BLUE LINE STREAM		
INTERMITTENT STREAM OR DITCH		
LAKES OR PONDS		
REGULATED FLOODWAY		
NORTH POINT		

PAVEMENT MARKING/ STRIPING REMOVAL			
STA.-OFFSET TO STA.-OFFSET		TYPE	QTY.
102+73 - 7' RT.	102+98 - 7' RT.	STOP BAR	50 SF
102+89 - 5' RT.	102+89 - 7' LT.	LANE LINE	12 LF
102+99 - 7' RT.	102+99 - 6' LT.	DOUBLE YELLOW ℄	26 LF

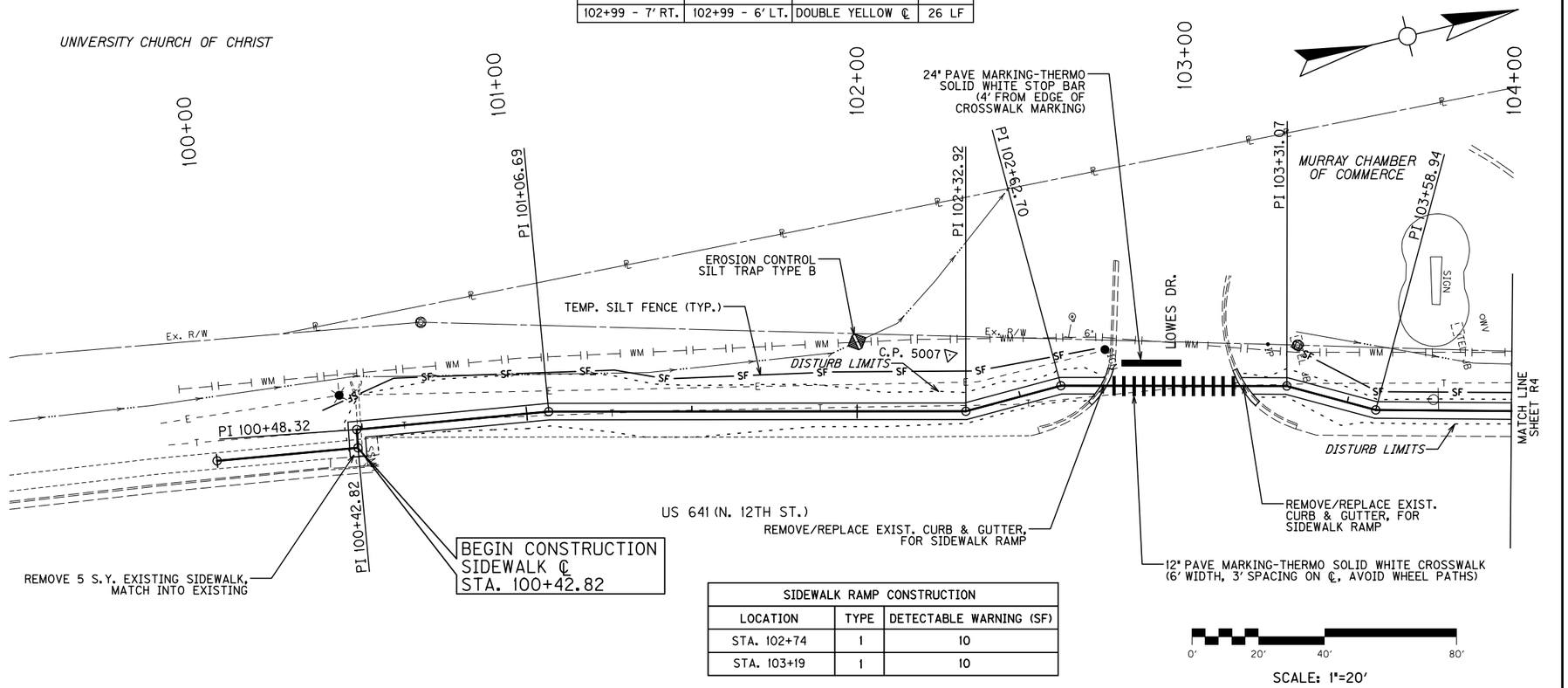

SIDEWALK RAMP CONSTRUCTION		
LOCATION	TYPE	DETECTABLE WARNING (SF)
STA. 102+74	1	10
STA. 103+19	1	10

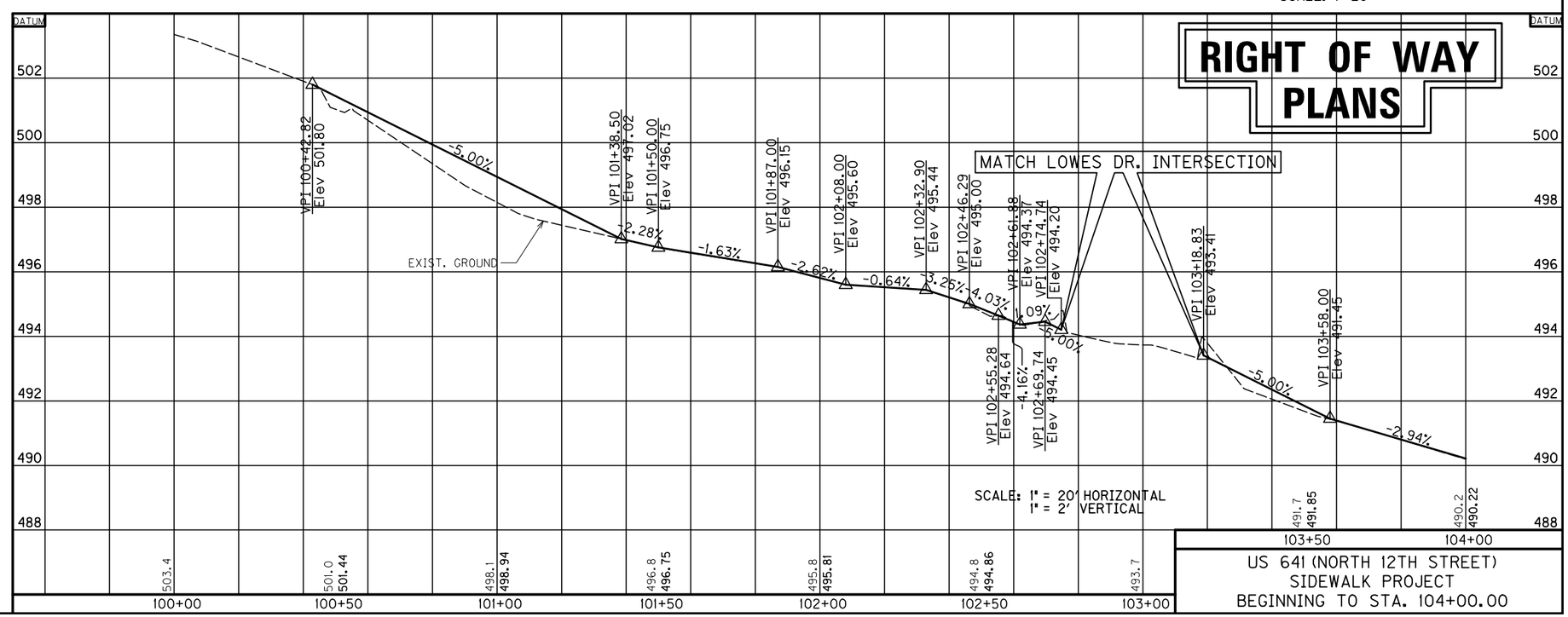

US 641 (NORTH 12TH STREET)
SIDEWALK PROJECT
BEGINNING TO STA. 104+00.00

FILE NAME: S:\LOUX3800--3899\3814\008\DRAWINGS\MICROS\SHEETS\R00300PL.DGN
USER: Jameyc
DATE PLOTTED: September 28, 2018
E-SHEET NAME:
Power InRoads v8.11.7.443

COUNTY OF	ITEM NO.	SHEET NO.
CALLOWAY	1-3203	R4

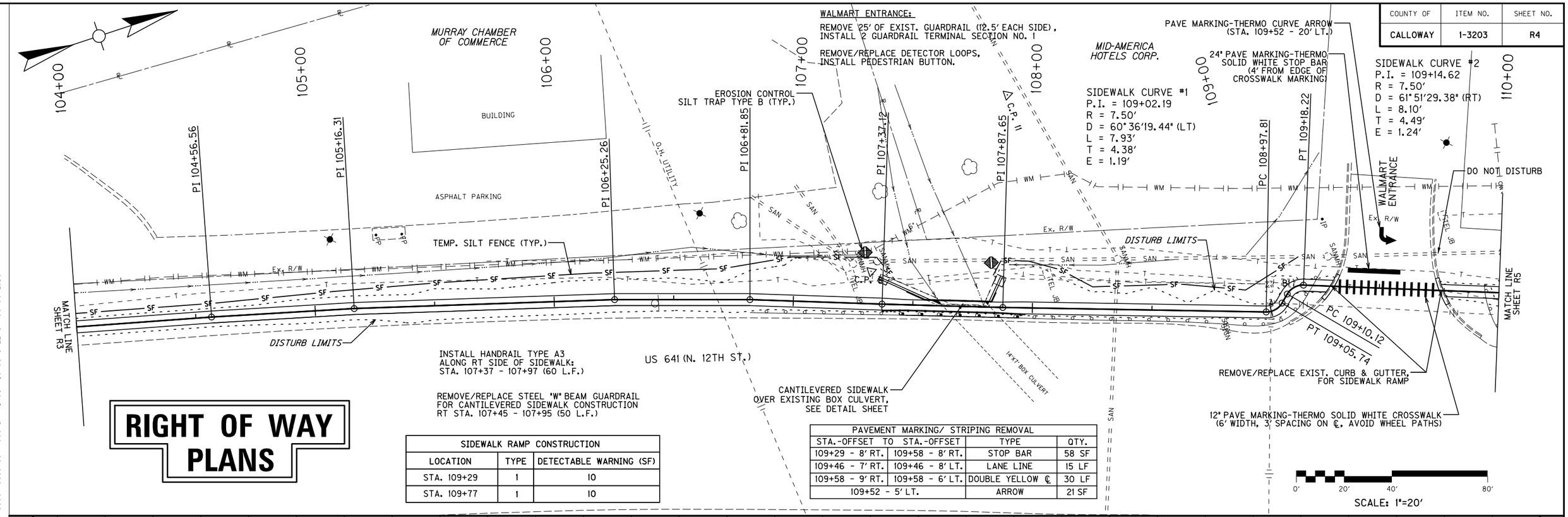

RIGHT OF WAY PLANS

SIDEWALK RAMP CONSTRUCTION		
LOCATION	TYPE	DETECTABLE WARNING (SF)
STA. 109+29	1	10
STA. 109+77	1	10

PAVEMENT MARKING/ STRIPING REMOVAL			
STA.-OFFSET TO	STA.-OFFSET	TYPE	QTY.
109+29 - 8' RT.	109+58 - 8' RT.	STOP BAR	58 SF
109+46 - 7' RT.	109+46 - 8' LT.	LANE LINE	15 LF
109+58 - 9' RT.	109+58 - 6' LT.	DOUBLE YELLOW ℄	30 LF
109+52 - 5' LT.		ARROW	21 SF

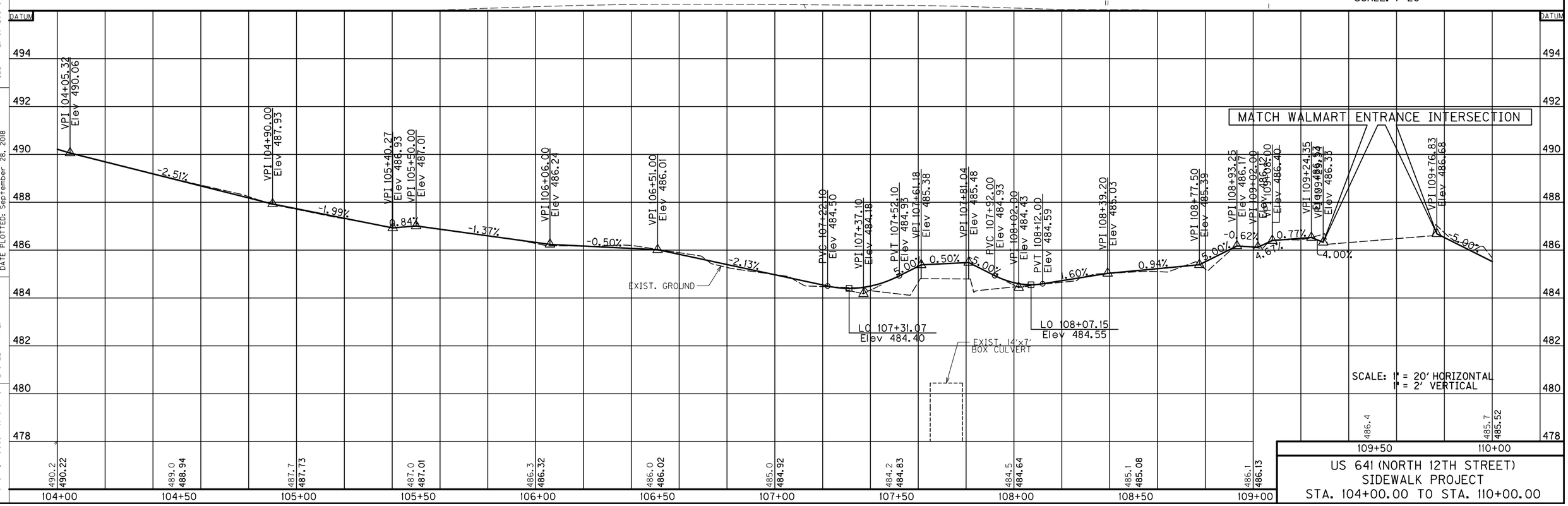

US 641 (NORTH 12TH STREET)
SIDEWALK PROJECT
STA. 104+00.00 TO STA. 110+00.00

FILE NAME: S:\LOU\3800--3899\3814\008\DRAWINGS\MICROS\SHEETS\R00400PL.DGN
USER: Jameyc
DATE PLOTTED: September 28, 2018
E-SHEET NAME:
Power InRoads v8.11.7.443

COUNTY OF	ITEM NO.	SHEET NO.
CALLOWAY	1-3203	R5

MURRAY CHAMBER OF COMMERCE

DITCH CONSTRUCTION RT ℄

	SIZE/TYPE	CHANNEL LINING		
		TYPE	DEPTH	QUANTITY
110+90 - 111+38	SPCL "V"	ECB	1.0'	16 SQ YD
112+66 - 113+23	SPCL "V"	ECB	1.0'	18 SQ YD

BLONDIE McCLURE & FRANKIE MCCLURE

LT STA. 113+13 - CONST. RIPRAP APRON
W/ 6 TONS OF CHANNEL LINING CLASS II ON
13 SQ. YDS. GEOTEXTILE FABRIC TYPE I
(L=8', W=8', D=1' T=1.5')

RT STA. 113+30 - CONST. RIPRAP APRON
W/ 9 TONS OF CHANNEL LINING CLASS II ON
19 SQ. YDS. GEOTEXTILE FABRIC TYPE I
(L=8', W=12', D=1' T=1.5')

110+00 111+00 112+00 113+00 114+00 115+00 116+00

STA. 112+02.09, 110' SINGLE-SPAN PREFABRICATED STEEL TRUSS BRIDGE
8' CLEAR WIDTH, SEE DETAIL SHEET

PI 110+03.72 TPI 110+34.12 PI 113+04.70 PI 113+52.33

Ex. City R/W Ex. R/W

DISTURB LIMITS

TEMP. SILT FENCE (TYP.)

24" PIPE CULVERT HDWL
OE = 477.36

28' OF 24" PIPE

DO NOT DISTURB

24" PIPE CULVERT HDWL
IE = 477.67

O.H. UTILITY

GRAVEL

BEE CREEK

C.P. 12 C.P. 5006

MATCH LINE SHEET R4

MATCH LINE SHEET R6

EROSION CONTROL
SILT TRAP TYPE C

US 641 (N. 12TH ST.)

PLACE CYCLOPEAN STONE RIP RAP
ON ABUTMENT APRON (TYP.)

EXISTING 88' THREE-SPAN (26'-36-26')
US 641 BRIDGE

0' 20' 40' 80'

SCALE: 1"=20'

DATUM

VPI 110+56.69 Elev 482.69
VPI 110+71.69 Elev 481.94
PVT 110+86.69 Elev 482.69
PVC 111+10.33 Elev 483.87
VPI 111+25.33 Elev 484.62
PVT 111+40.33 Elev 484.70
VPI 111+41.09 Elev 484.73
PVC 112+67.44 Elev 484.13
VPI 112+82.44 Elev 484.05
PVT 112+97.44 Elev 483.30
PVC 113+29.00 Elev 481.72
VPI 113+44.00 Elev 480.97
PVT 113+59.00 Elev 481.18
VPI 113+88.97 Elev 481.60
VPI 114+40.48 Elev 482.58
VPI 114+99.72 Elev 482.90
VPI 115+88.18 Elev 484.33

-5.00% 5.00% 0.50% -0.50% -5.00% 1.39% 1.90% 0.54% 1.62% 1.19%

LO 110+71.69 Elev 482.31

LO 113+52.47 Elev 481.14

Q100 HW = 480.98

Q10 HW = 478.64

PROP. LOW BEAM ELEVATION = 482.18

PR. 24" PIPE

L 30 FT SD 42 FT

L 30 FT SD 64 FT

CONCRETE ABUTMENT (TYP.)

STEEL PILING (TYP.)

BEE CREEK

EXIST. GROUND

PROP. SIDEWALK ADJACENT TO EXISTING CURB

BRIDGE FLOOD DATA			
	STORM (YR)	RUNOFF (cfs)	HEADWATER ELEV (ft)
DESIGN	10	1,380	478.64
CHECK	100	2,480	480.98

24" PIPE FLOOD DATA			
	STORM (YR)	RUNOFF (cfs)	HEADWATER ELEV (ft)
DESIGN	10	14.0	480.07
CHECK	100	18.6	480.83

RIGHT OF WAY PLANS

SCALE: 1" = 20' HORIZONTAL
1" = 2' VERTICAL

PROPOSED 110' SINGLE-SPAN PREFABRICATED STEEL TRUSS BRIDGE
8' CLEAR WIDTH, CONTECH CONTINENTAL PEDESTRIAN CONNECTOR OR EQUIVALENT
ON STEEL PILE SUPPORTED CONCRETE SILL ABUTMENTS WITH WINGWALLS PERPENDUCLAR
TO THE ABUTMENT CENTERLINE

485.7 485.52 482.6 483.02 481.1 483.35 479.6 484.87 471.4 482.98 479.0 484.58 479.8 483.17 480.7 481.14 481.4 481.81 482.2 482.63 482.5 482.90 483.2 483.71 484.2 484.47

110+00 110+50 111+00 111+50 112+00 112+50 113+00 113+50 114+00 114+50 115+00 115+50 116+00

US 641 (NORTH 12TH STREET)
SIDEWALK PROJECT
STA. 110+00.00 TO STA. 116+00.00

FILE NAME: S:\LOU\3800--3899\3814\008\DRAWINGS\MICROS\SHEETS\R00500PL.DGN
USER: jameyc
DATE PLOTTED: September 28, 2018
E-SHEET NAME:
Power InRoads v8.11.7.443

COUNTY OF	ITEM NO.	SHEET NO.
CALLOWAY	1-3203	R6

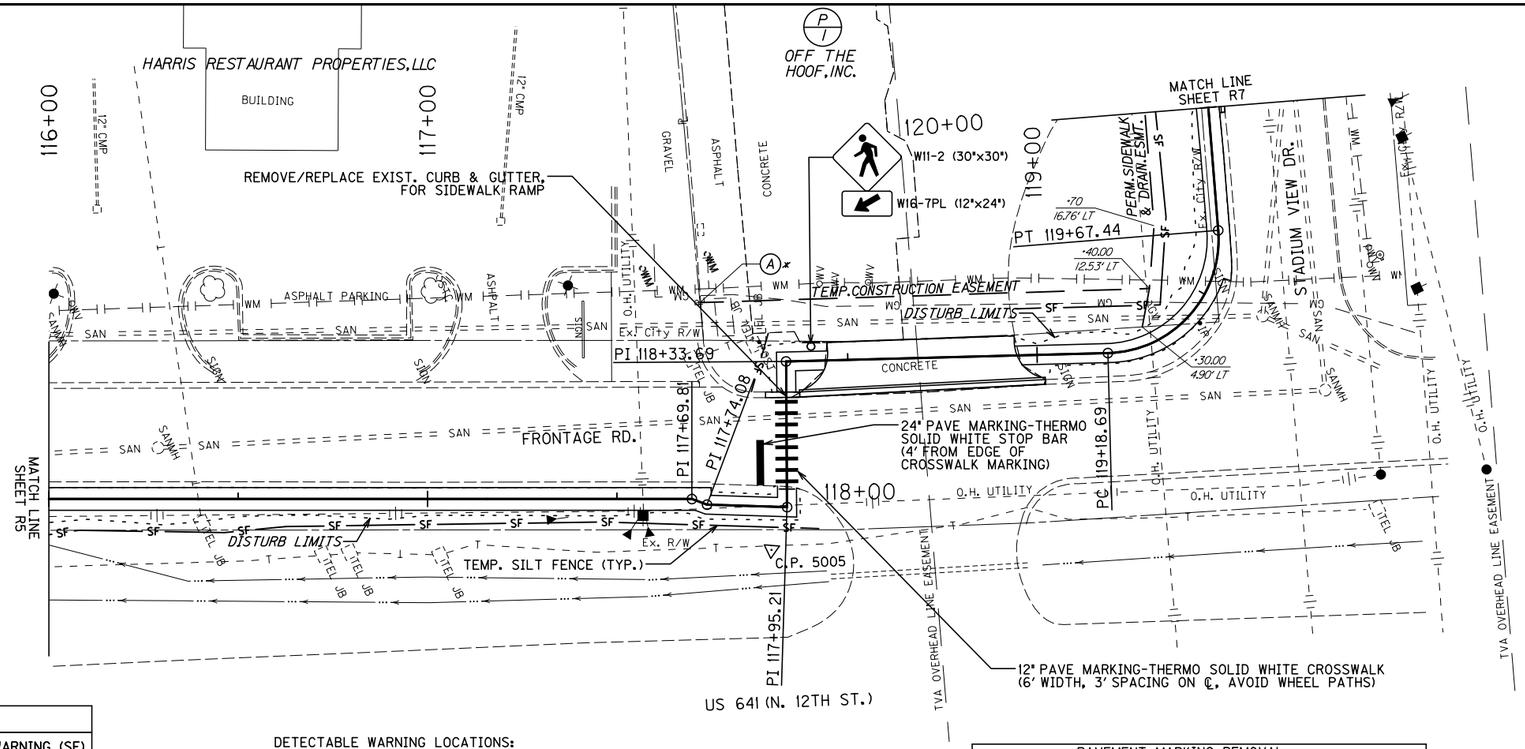

SIDEWALK CURVE #3
P.I. = 119+50.36
R = 30.00'
D = 93°05'32.45" (LT)
L = 48.74'
T = 31.66'
E = 13.62'

PROPOSED R/W
(A) N: 3,399,062.3788 E: 4,169,013.2658
* USE COORDINATES TO LOCATE POINT

ENTRANCE CONSTRUCTION		
STA.	TYPE	AREA (SQ. YD.)
118+65	CONC.	82

SIDEWALK RAMP CONSTRUCTION		
LOCATION	TYPE	DETECTABLE WARNING (SF)
STA. 118+00	1	10

DETECTABLE WARNING LOCATIONS:
STA. 118+26 (10 S.F.)
STA. 118+44 (10 S.F.)
STA. 118+95 (10 S.F.)

PAVEMENT MARKING REMOVAL			
STA.-OFFSET TO	STA.-OFFSET	TYPE	QTY.
118+01 - 4' LT.	118+13 - 4' LT.	STOP BAR	24 SF

0' 20' 40' 80'
SCALE: 1"=20'

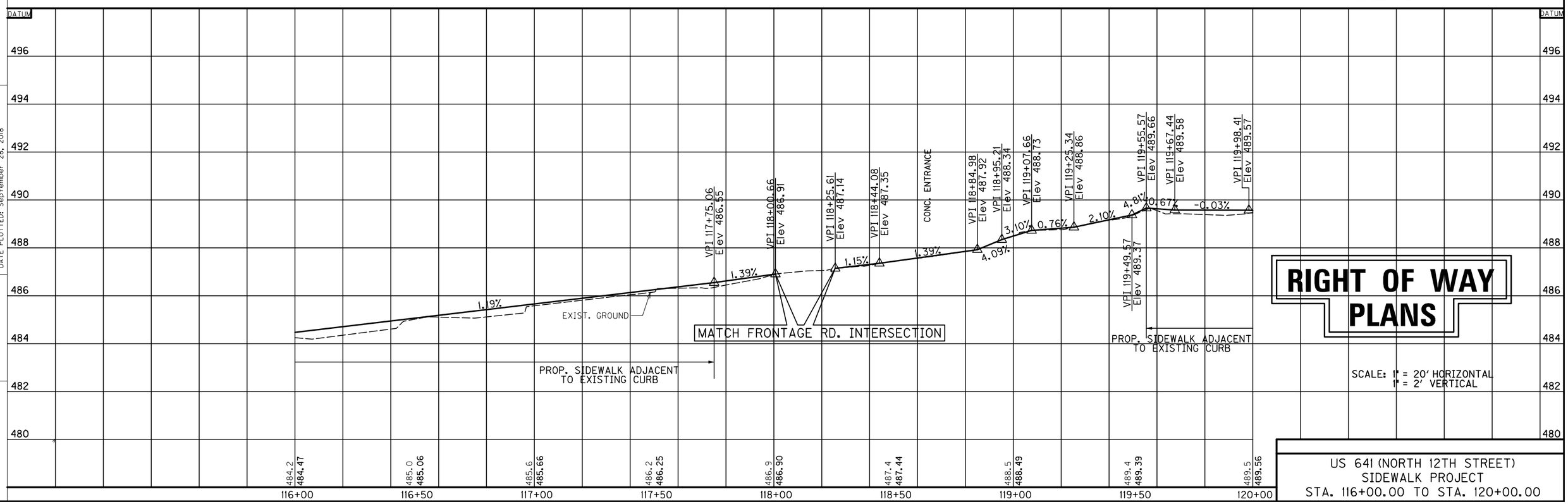

RIGHT OF WAY PLANS

SCALE: 1" = 20' HORIZONTAL
1" = 2' VERTICAL

US 641 (NORTH 12TH STREET)
SIDEWALK PROJECT
STA. 116+00.00 TO STA. 120+00.00

FILE NAME: S:\LOU\3800--3899\3814\008\DRAWINGS\MICROS\SHEETS\R00600PL.DGN
USER: jameyc
DATE PLOTTED: September 28, 2018
E-SHEET NAME:
Power InRoads v8.11.7.443

COUNTY OF	ITEM NO.	SHEET NO.
CALLOWAY	1-3203	R7

SIDEWALK CURVE #4
P.I. = 122+77.26
R = 55.00'
D = 55°59'34.21" (RT)
L = 53.75'
T = 29.24'
E = 7.29'

PROP. DRAINAGE STRUCTURES
① DBI TYPE II
TG = 488.14', IE = 485.39'
② DBI TYPE II
TG = 489.26', IE = 485.76'

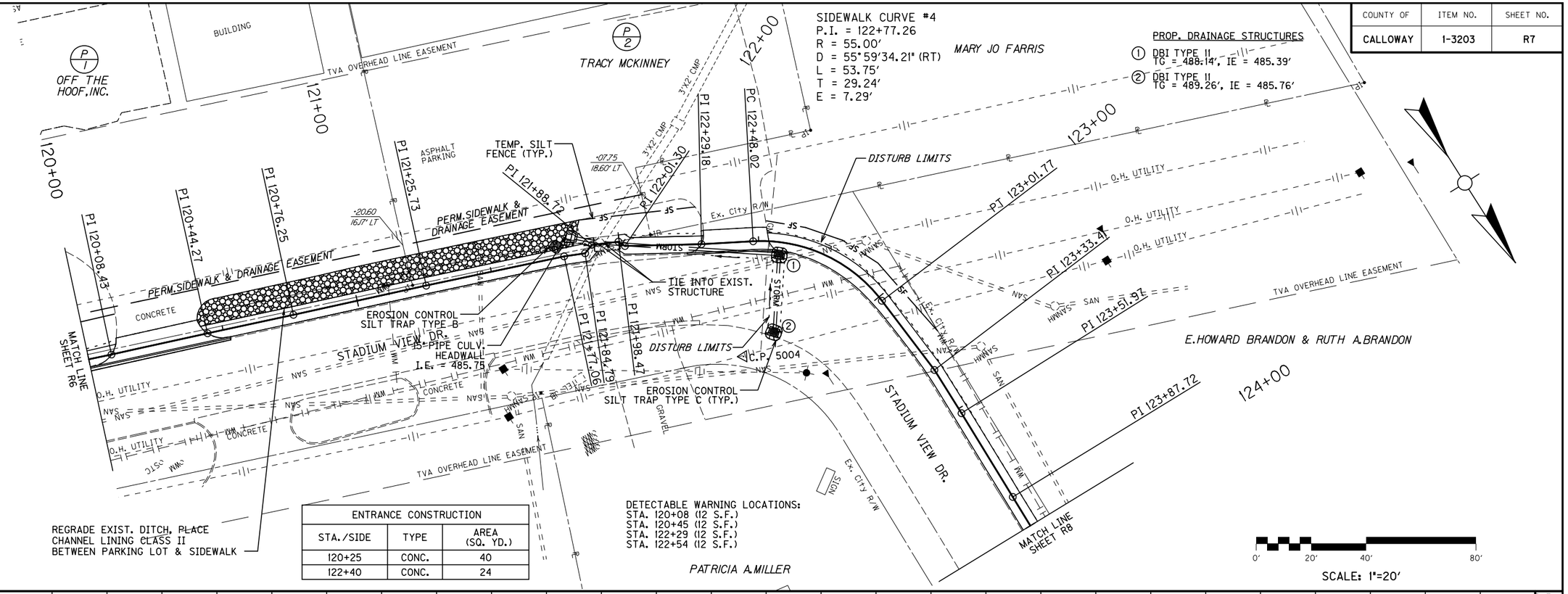

ENTRANCE CONSTRUCTION		
STA./SIDE	TYPE	AREA (SQ. YD.)
120+25	CONC.	40
122+40	CONC.	24

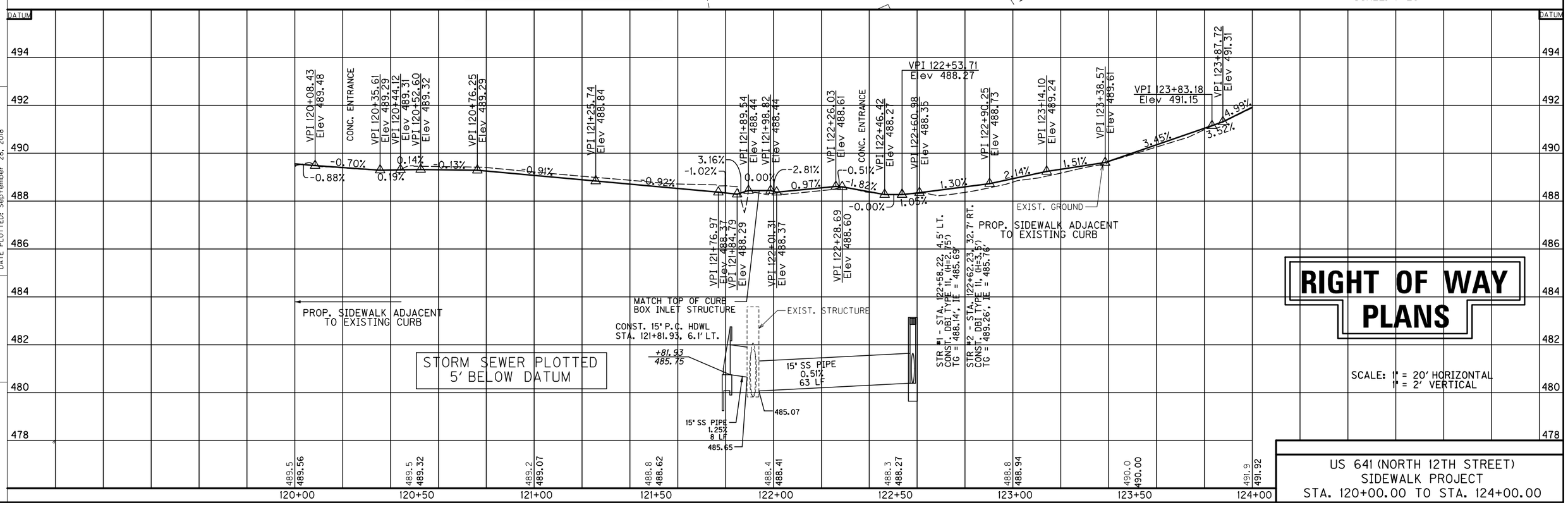

RIGHT OF WAY PLANS

SCALE: 1" = 20' HORIZONTAL
1" = 2' VERTICAL

US 641 (NORTH 12TH STREET)
SIDEWALK PROJECT
STA. 120+00.00 TO STA. 124+00.00

FILE NAME: S:\LOU\3800--3899\3814\008\DRAWINGS\MICROS\SHEETS\ROOTOOPL.DGN
USER: Jameyc
DATE PLOTTED: September 28, 2018
E-SHEET NAME:
Power InRoads v8.11.7.443

COUNTY OF	ITEM NO.	SHEET NO.
CALLOWAY	1-3203	R8

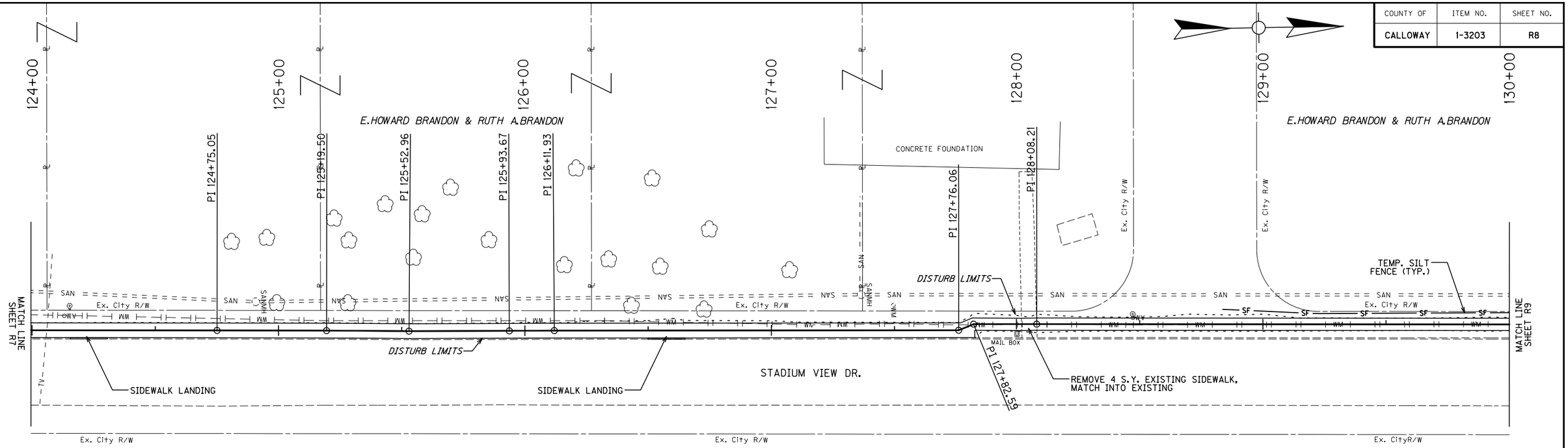

REMOVE EXIST. LIP HEADER CURB & REPLACE WITH VARIABLE HEIGHT LIP HEADER CURB TO MATCH SIDEWALK PROFILE AT PROPOSED 2% LANDINGS:
STA. 124+15.55 - 124+30.55 (15 L.F.)
STA. 126+49.96 - 126+64.96 (15 L.F.)

0' 20' 40' 80'

SCALE: 1"=20'

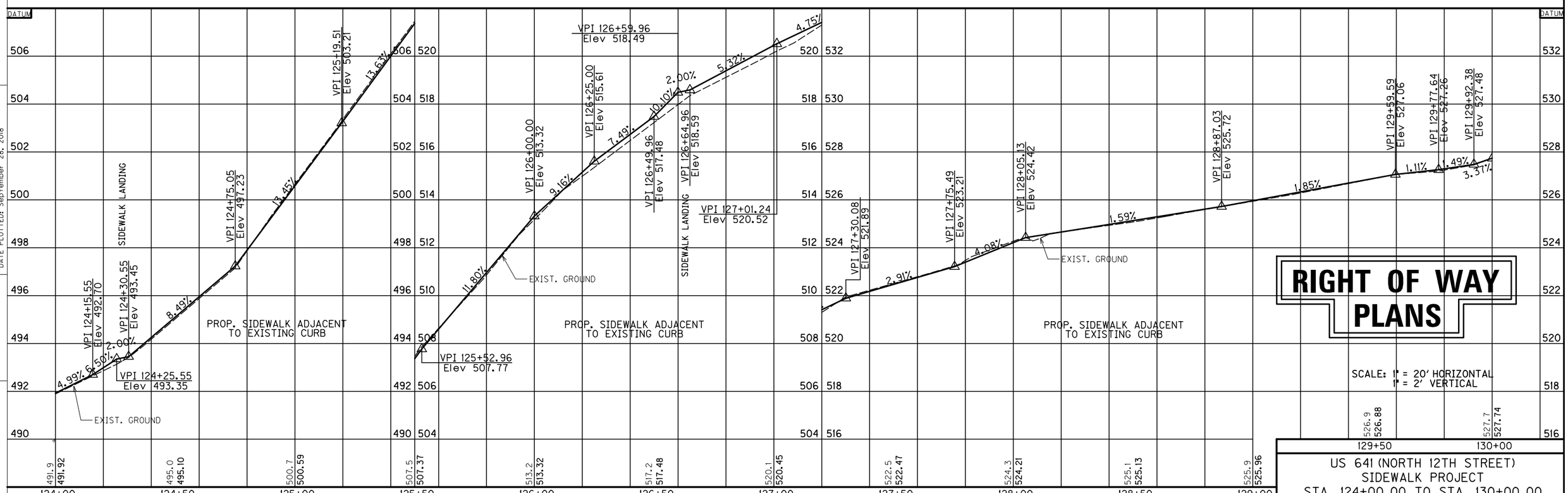

RIGHT OF WAY PLANS

US 641 (NORTH 12TH STREET)
SIDEWALK PROJECT
STA. 124+00.00 TO STA. 130+00.00

FILE NAME: S:\LOU\3800--3899\3814\008\DRAWINGS\MICROS\SHEETS\R008OPL.DGN
USER: Jameyc
DATE PLOTTED: September 28, 2018
E-SHEET NAME:
Power InRoads v8.11.7.443

COUNTY OF	ITEM NO.	SHEET NO.
CALLOWAY	1-3203	R9

RELOCATE MAILBOXES BEFORE CONSTRUCTION OF CONC. ENTRANCE:
STA. 130+47
STA. 132+04

STANDARD INTEGRAL CURB			
LT/ RT	FROM STATION	TO STATION	LIN FT
RT.	132+69	132+71	3
RT.	132+96	132+98	3
RT.	133+53	133+66	13
RT.	134+01	134+14	13
RT.	135+10	135+22	12

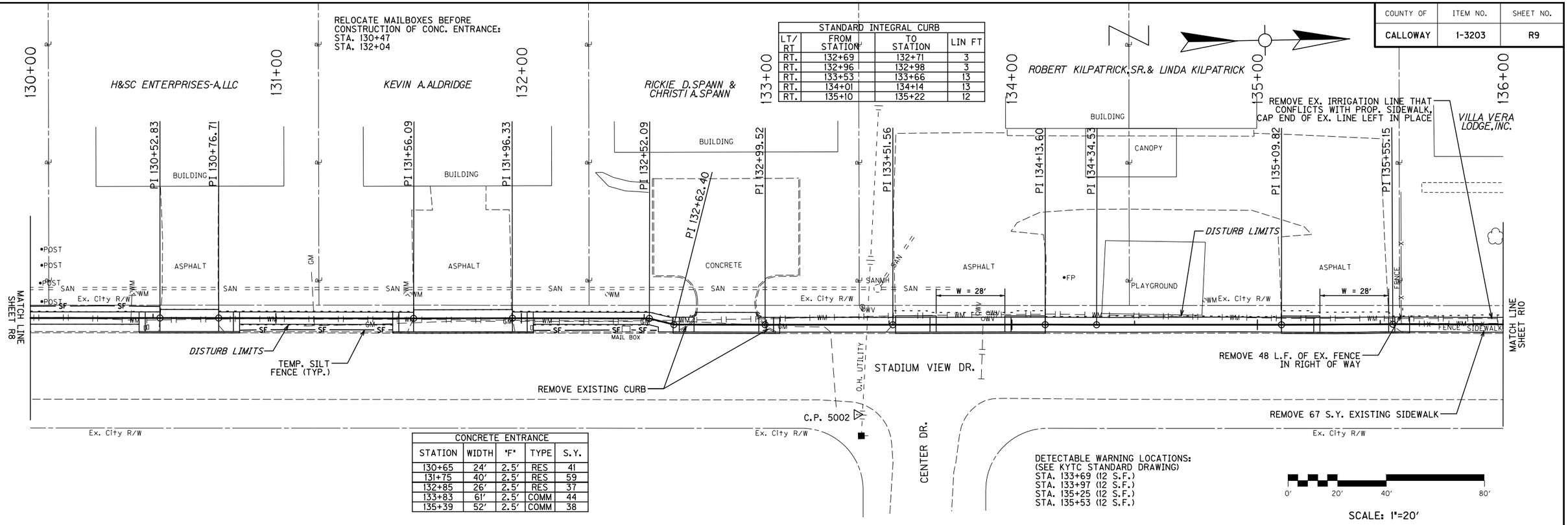

CONCRETE ENTRANCE				
STATION	WIDTH	"F"	TYPE	S.Y.
130+65	24'	2.5'	RES	41
131+75	40'	2.5'	RES	59
132+85	26'	2.5'	RES	37
133+83	61'	2.5'	COMM	44
135+39	52'	2.5'	COMM	38

DETECTABLE WARNING LOCATIONS:
(SEE KYTC STANDARD DRAWING)
STA. 133+69 (12 S.F.)
STA. 133+97 (12 S.F.)
STA. 135+25 (12 S.F.)
STA. 135+53 (12 S.F.)

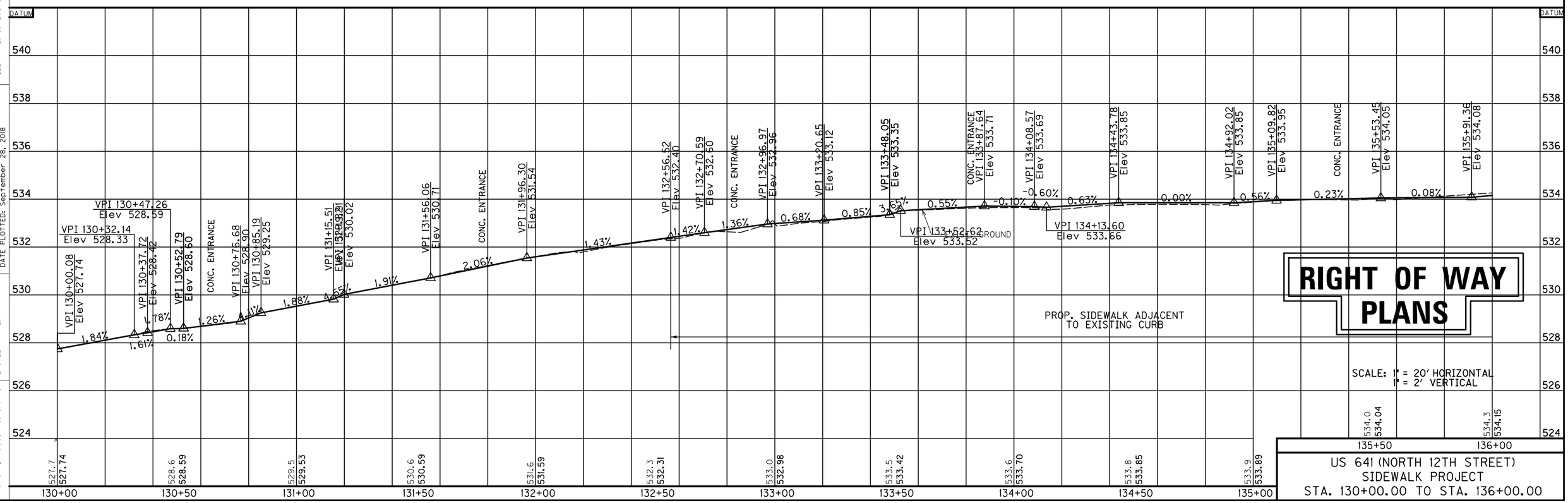

RIGHT OF WAY PLANS

US 641 (NORTH 12TH STREET)
SIDEWALK PROJECT
STA. 130+00.00 TO STA. 136+00.00

FILE NAME: S:\LOU\3800--3899\3814\008\DRAWINGS\MICROS\SHEETS\R00900PL.DGN
USER: Jameyc
DATE PLOTTED: September 28, 2018
E-SHEET NAME:
Power InRoads v8.11.7.443

COUNTY OF	ITEM NO.	SHEET NO.
CALLOWAY	1-3203	R10

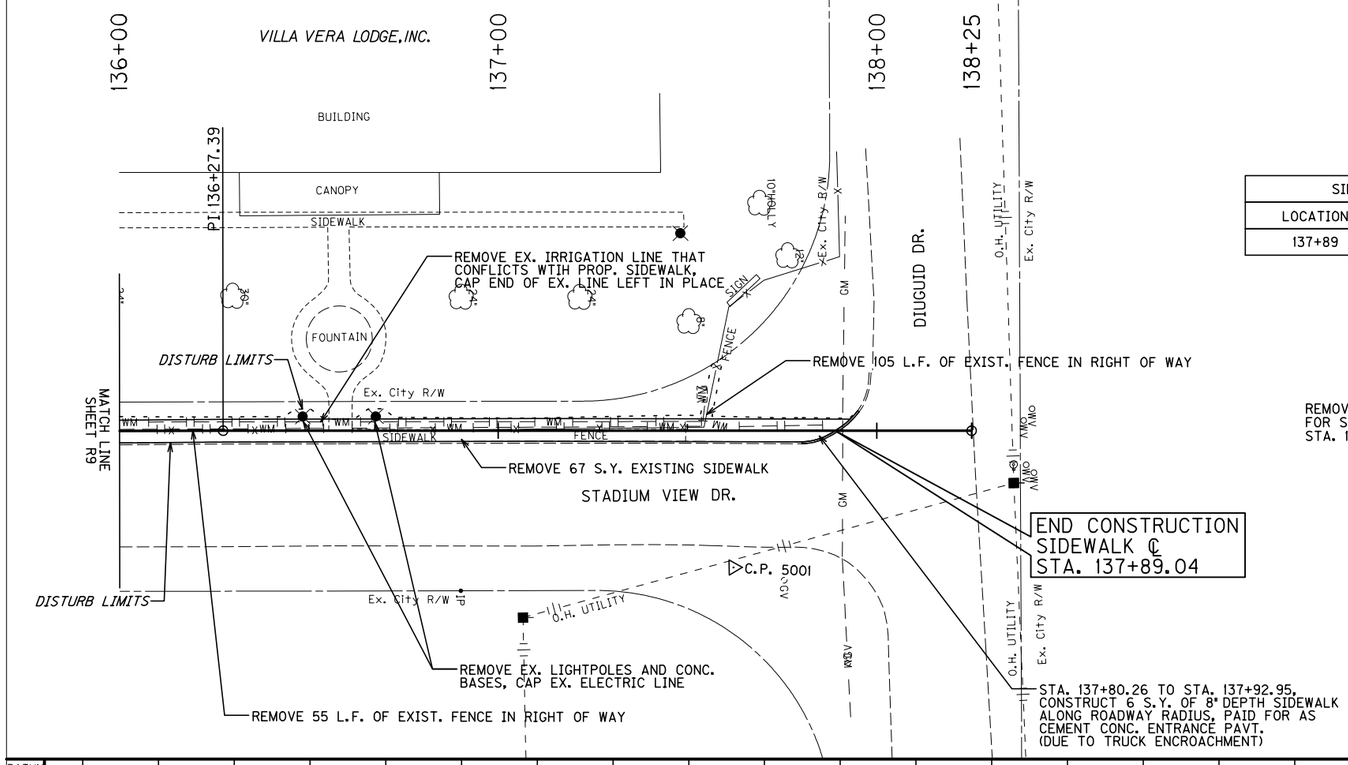

SIDEWALK RAMP CONSTRUCTION		
LOCATION	TYPE	DETECTABLE WARNING (SF)
137+89	3	12

REMOVE/REPLACE EXIST. CURB FOR SIDEWALK RAMP: STA. 137+80 - 137+95 (18 L.F.)

0' 20' 40' 80'

SCALE: 1"=20'

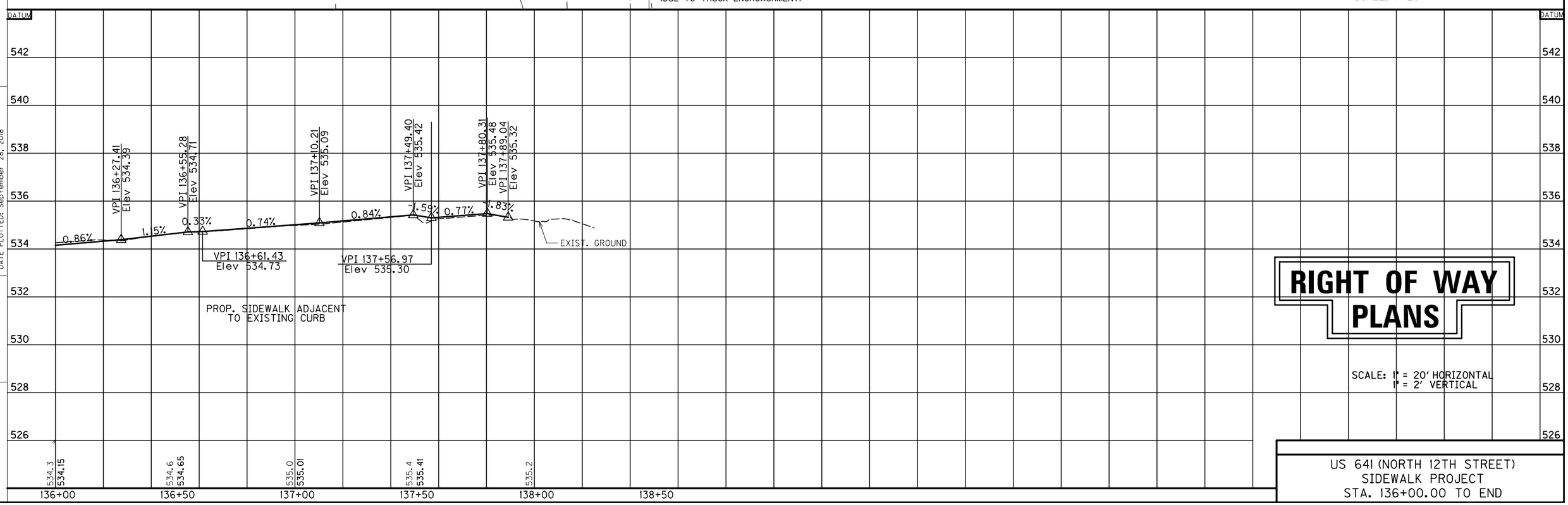

RIGHT OF WAY PLANS

SCALE: 1" = 20' HORIZONTAL
1" = 2' VERTICAL

US 641 (NORTH 12TH STREET)
SIDEWALK PROJECT
STA. 136+00.00 TO END

FILE NAME: S:\LOU\3800--3899\3814\008\DRAWINGS\MICROS\SHEETS\R010000PL.DGN
USER: Jameyc
DATE PLOTTED: September 28, 2018
E-SHEET NAME:
Power InRoads v8.11.7.443

COUNTY OF	ITEM NO.	SHEET NO.
CALLOWAY	1-3203	R11

RIGHT OF WAY PLANS

RIGHT OF WAY SUMMARY

PARCEL NO.	OWNER(S)	TOTAL AREA OF TRACT		PERMANENT R/W ACQUIRED		EASEMENTS		AREA SEVERED				EXCESS PURCHASED		PORTION REMAINING		SEWER SYSTEM TYPE	SEWER SYSTEM AFFECTED BY PROJECT		BUILDINGS ACQUIRED NUMBER				SOURCE OF TITLE	REMARKS*
						PERMANENT	TEMPORARY	LEFT		RIGHT														
		ACRES	SQ. FT.	ACRES	SQ. FT.	SQ. FT.	SQ. FT.	ACRES	SQ. FT.	ACRES	SQ. FT.	ACRES	SQ. FT.	ACRES	SQ. FT.		YES	NO	C	R	F	S		
1	OFF THE HOOF, INC. ③	0.548				2,719	1,281	0.548						0.548		1		X					DB. 1183 PG. 197	PLAT BOOK 43, PAGE 69, SLIDE 4185
2	TRACY MCKINNEY ①	0.452				1,331		0.452						0.452		1		X					DB. 1097 PG. 230	PLAT BOOK 43, PAGE 69, SLIDE 4185

NOTE: PERMANENT R/W ACQUIRED + AREA SEVERED = TOTAL AREA OF TRACT.

BASIS FOR DETERMINATION
① DEED
② P.V.A.
③ CALCULATED
④ OTHER

THE CONTROL OF ACCESS ON THIS PROJECT SHALL BE BY PERMIT

TYPE SEWER SYSTEM
1. PRIVATE - INDIVIDUAL
2. PRIVATE - MULTI PARTY
3. PUBLIC
4. NONE
5. NOT APPLICABLE

BUILDINGS ACQUIRED CODE
C - COMMERICAL
R - RESIDENTIAL
F - FARM
S - STORAGE

*INCLUDES HAZARDOUS WASTE (UST - UNDERGROUND STORAGE TANKS)

RIGHT OF WAY SUMMARY SHEET

FILE NAME: S:\LOU\3800--3899\3814\008\DRAWINGS\MICROS\SHEETS\R0100RW.DGN
USER: jameyc
DATE PLOTTED: September 28, 2018
E-SHEET NAME:
Power InRoads v8.11.7.443

COUNTY OF	ITEM NO.	SHEET NO.
CALLOWAY	1-3203	R12

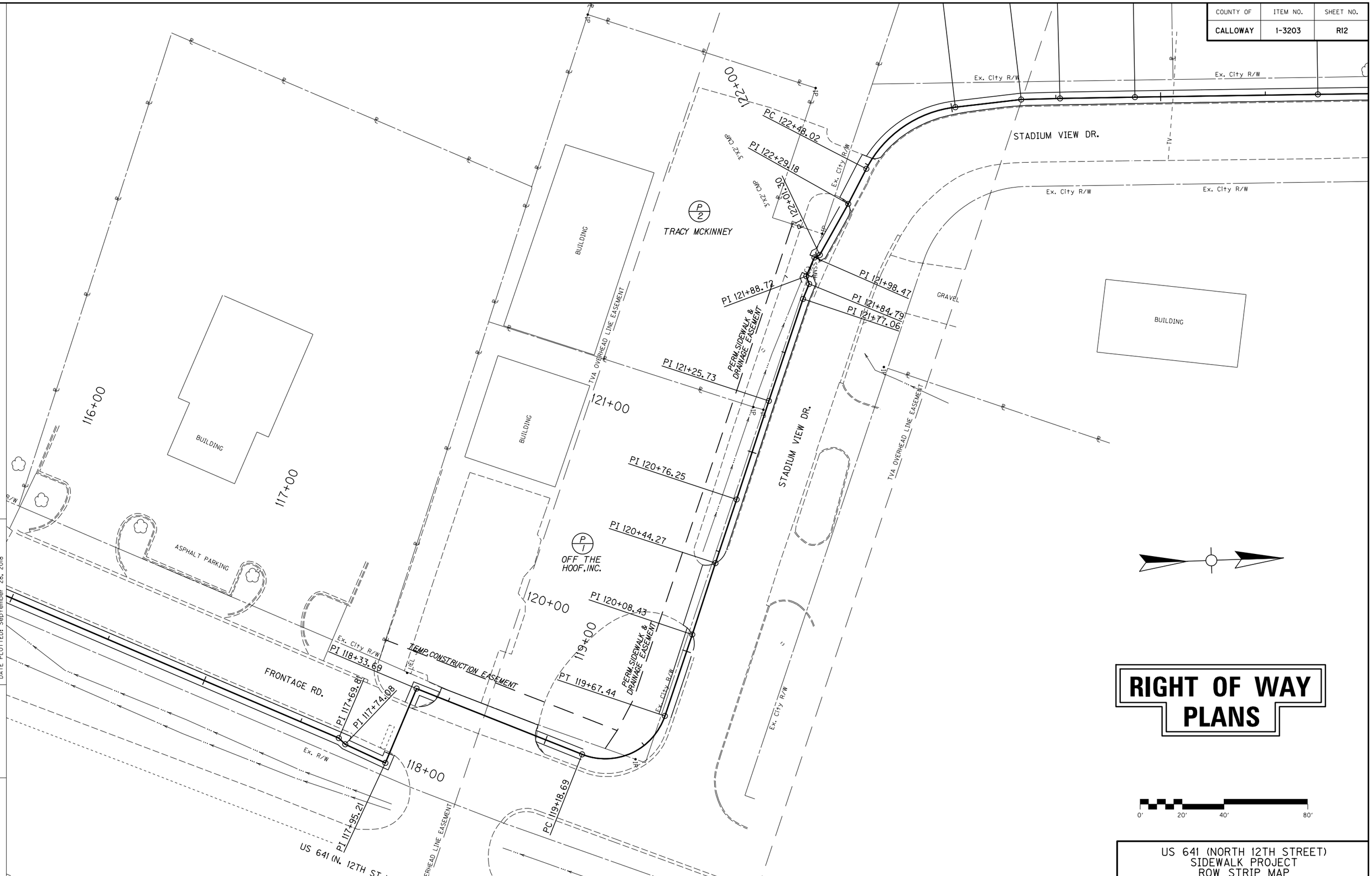

FILE NAME: S:\LOU\3800--3899\3814\008\DRAWINGS\MICROS\SHEETS\ROW PLANS\R012OORW.DGN

USER: jameyc
DATE PLOTTED: September 28, 2018

E-SHEET NAME:

Power InRoads v8.11.7.443

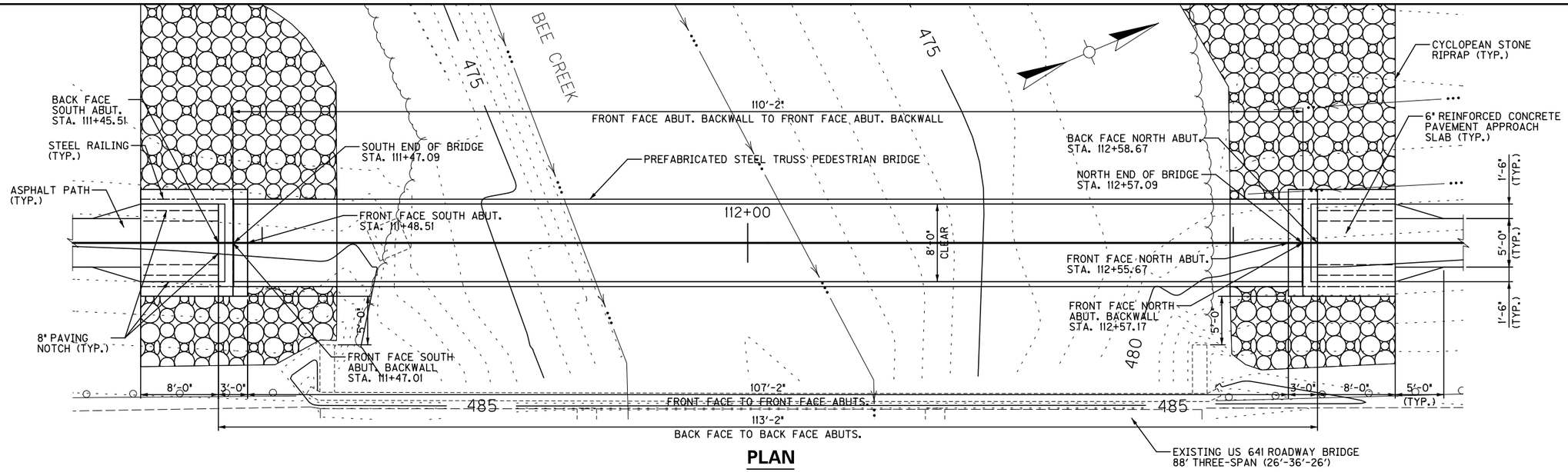

PLAN

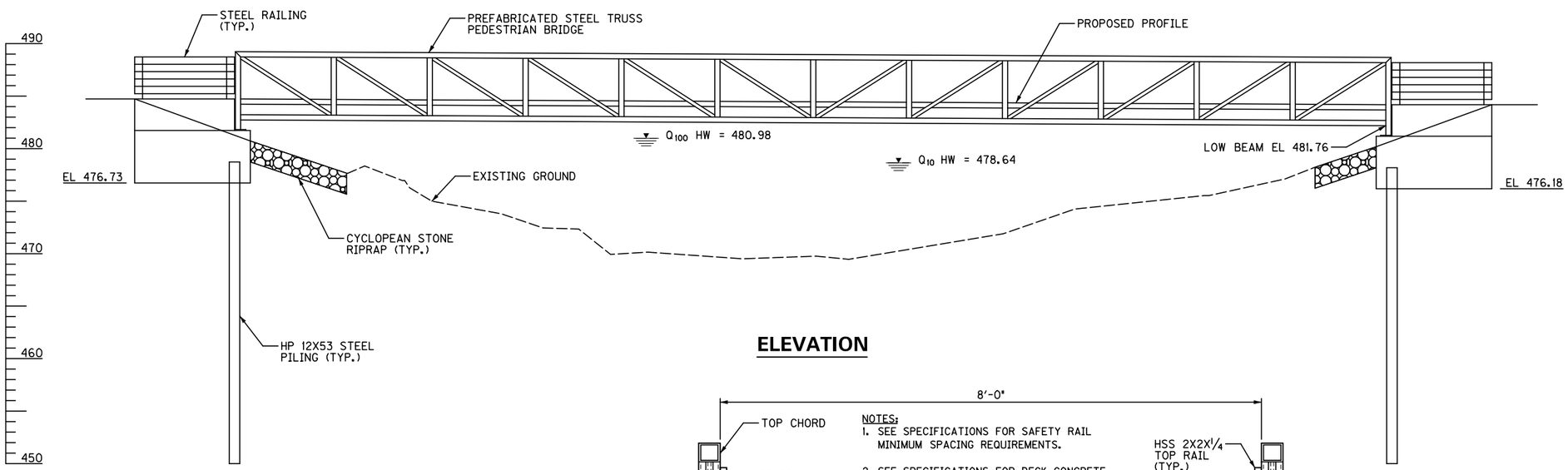

ELEVATION

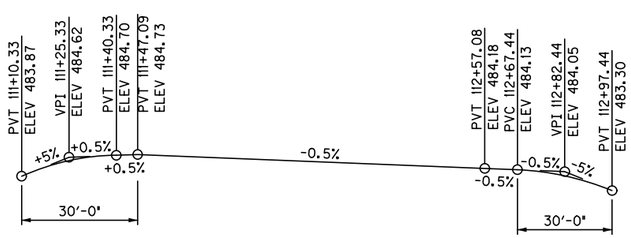

PROFILE GRADE SIDEWALK

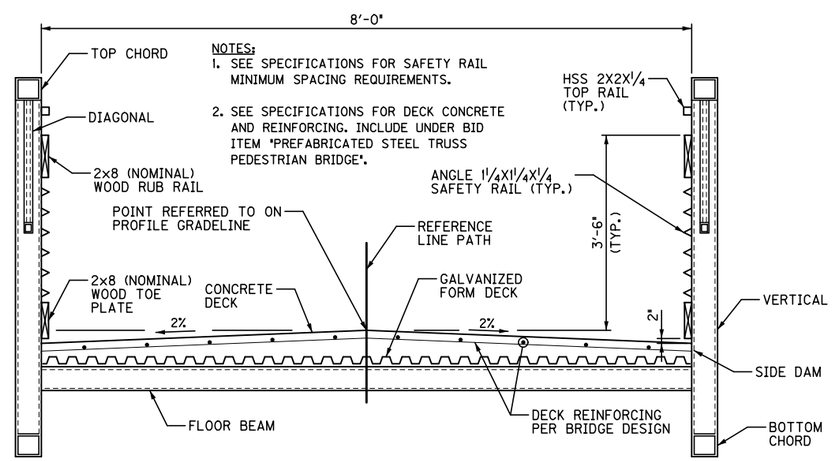

NOTES:
1. SEE SPECIFICATIONS FOR SAFETY RAIL MINIMUM SPACING REQUIREMENTS.
2. SEE SPECIFICATIONS FOR DECK CONCRETE AND REINFORCING. INCLUDE UNDER BID ITEM 'PREFABRICATED STEEL TRUSS PEDESTRIAN BRIDGE'.

CROSS SECTION THROUGH BRIDGE

RIGHT OF WAY PLANS

REVISION	DATE

DATE: 8/24/18	CHECKED BY
DESIGNED BY: K BEHREND	A WEBER
DETAILED BY: D HAFTOGLOU	A WEBER

Commonwealth of Kentucky
DEPARTMENT OF HIGHWAYS

COUNTY: CALLOWAY

ROUTE: US 641 | CROSSING: BEE CREEK

BRIDGE LAYOUT

ITEM NUMBER: 1-3203.00

PREPARED BY: STRAND ASSOCIATES, INC.

SHEET NO. S1

DRAWING NO.

FILE NAME: S:\LOU\3800--3899\3814\008\DRAWINGS\MICROS\SHEETS\ROW PLANS\S00300.DGN
USER: jameyc
DATE PLOTTED: September 28, 2018
E-SHEET NAME:
Power InRoads v8.11.7.443

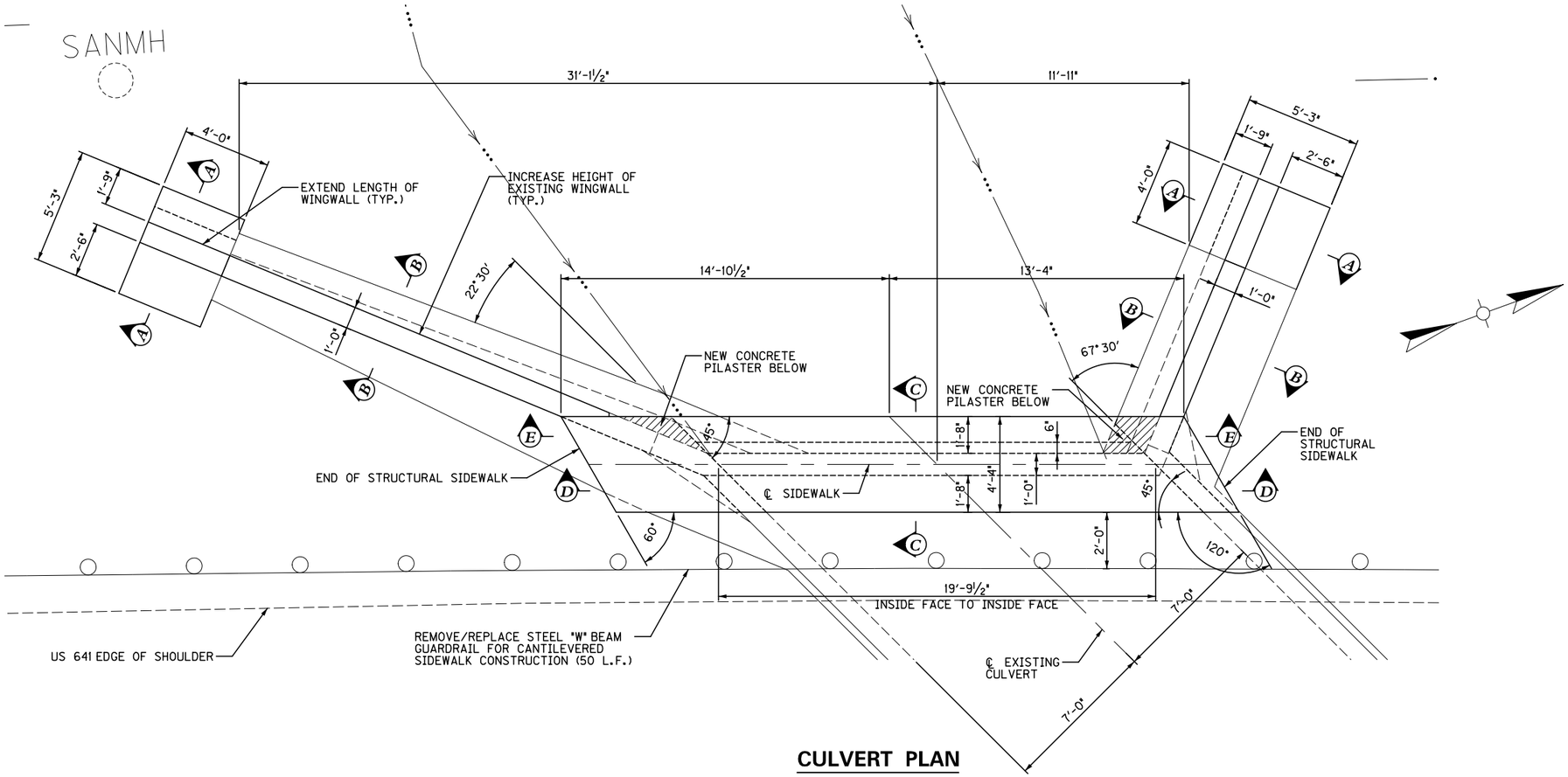

CULVERT PLAN

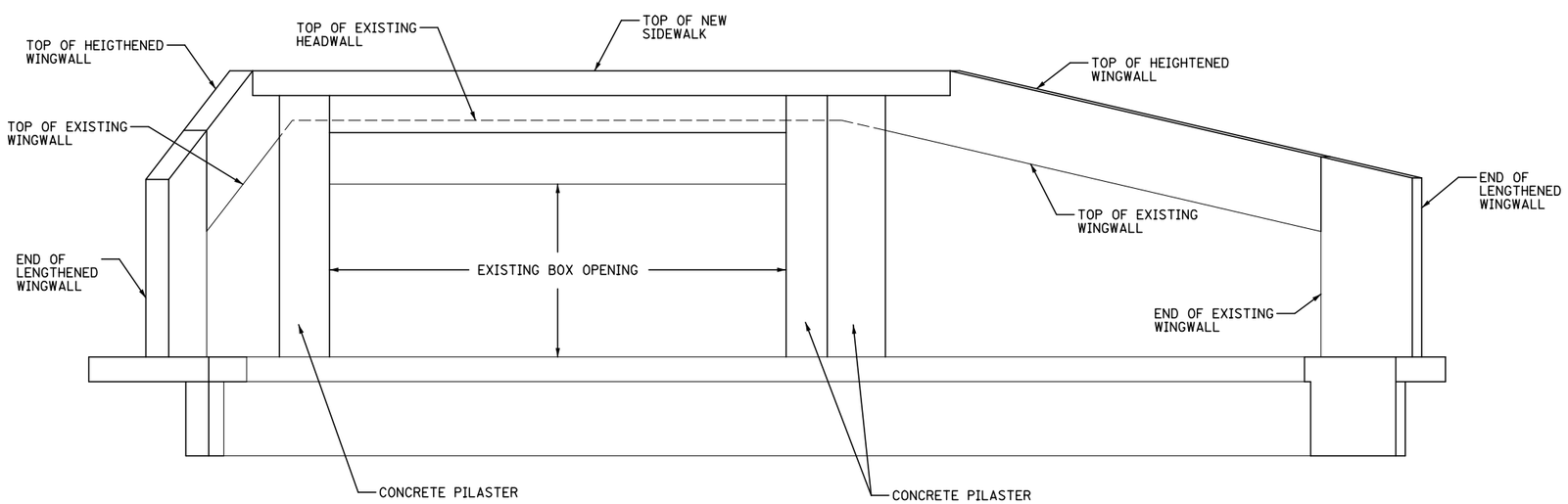

ELEVATION

(LOOKING EAST)

RIGHT OF WAY PLANS

REVISION	DATE

DATE: 8/24/18	CHECKED BY
DESIGNED BY: K BEHREND	A WEBER
DETAILED BY: D HAFTOGLOU	A WEBER

Commonwealth of Kentucky
DEPARTMENT OF HIGHWAYS

COUNTY: CALLOWAY

ROUTE: US 641 — CROSSING: BEE CREEK TRIBUTARY

CANTILEVER LAYOUT

ITEM NUMBER	PREPARED BY	SHEET NO.
1–3203.00	STRAND ASSOCIATES, INC.	S2
		DRAWING NO.

FILE NAME: S:\LOU\3800--3899\3814\008\DRAWINGS\MICROS\SHEETS\ROW PLANS\S00400.DGN
USER: jameyc
DATE PLOTTED: September 28, 2018
E-SHEET NAME:
Power InRoads v8.11.7.443

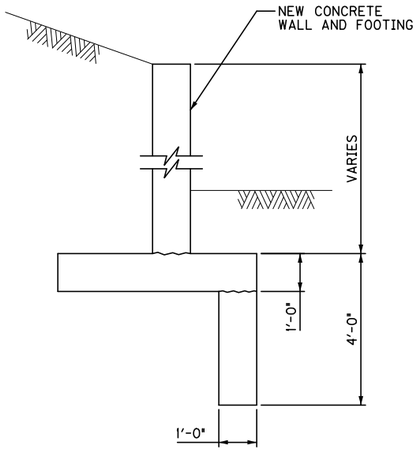

SECTION A–A

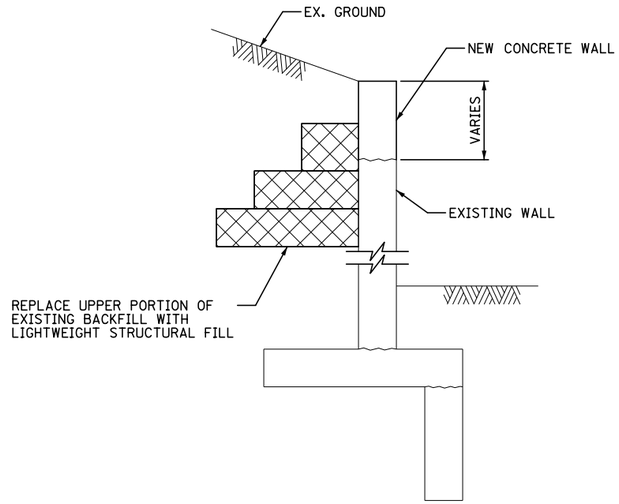

SECTION B–B

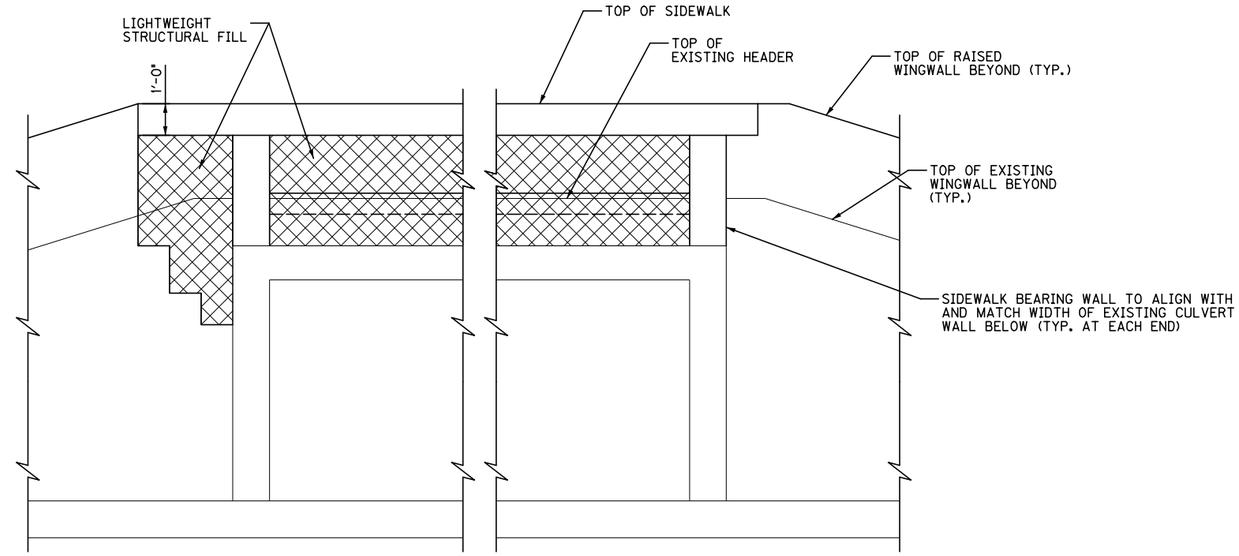

SECTION D–D

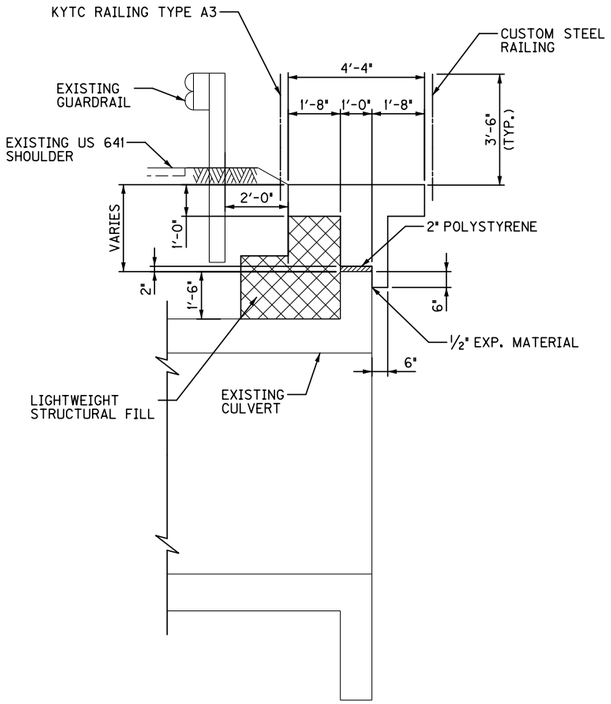

SECTION C–C

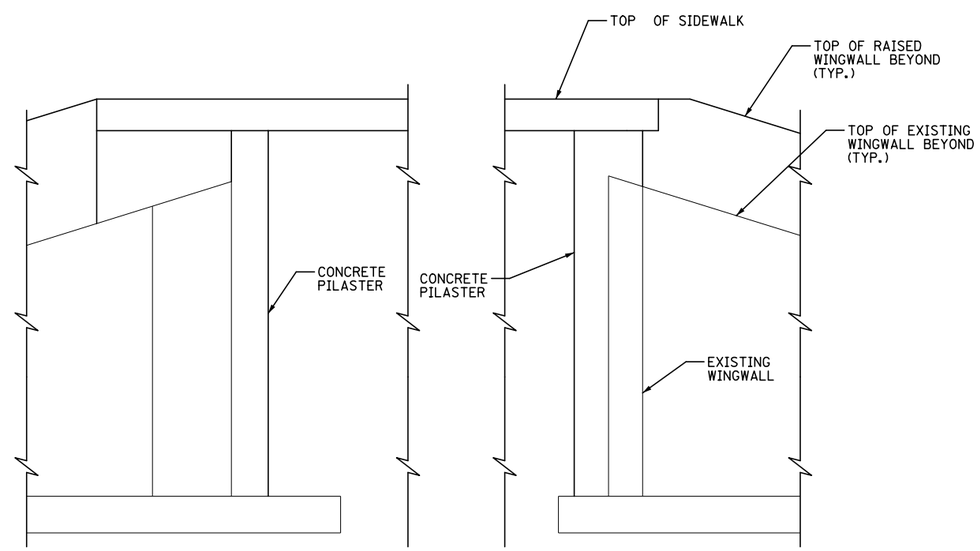

SECTION E–E

RIGHT OF WAY PLANS

REVISION	DATE

DATE: 8/24/18	CHECKED BY
DESIGNED BY: K BEHREND	A WEBER
DETAILED BY: D HAFTOGLOU	A WEBER

Commonwealth of Kentucky
DEPARTMENT OF HIGHWAYS

COUNTY
CALLOWAY

ROUTE: US 641
CROSSING: BEE CREEK TRIBUTARY

CANTILEVER LAYOUT

ITEM NUMBER
1–3203.00

PREPARED BY
STRAND ASSOCIATES, INC.

SHEET NO. S3
DRAWING NO.

FILE NAME: S:\LOU\3800--3899\3814\008\DRAWINGS\MICROS\SHEETS\S00401.DGN
USER: Jameyc
DATE PLOTTED: September 28, 2018
E-SHEET NAME:
Power InRoads v8.11.7.443