

City of Murray

AI#76203

Stormwater Quality Management Plan 2010-2015



KPDES Copermittees:
Murray State University

Partners: Kentucky Transportation Cabinet

Contact Information:

James Oakley
Stormwater Drainage Engineer
104 North 5th Street
Murray, KY 42071
(270) 762-0330
Website: Murrayky.gov
Email: joakley@ci.murray.ky.us

(Plan revised November 2010)

Table of Contents

1. (Section 1) Community Background Information.....	3-5
2. (Section 2) Existing Land Use.....	6-10
3. (Section 3) Future land Use.....	11-13
4. (Section 4) Local Water Resources.....	14-20
5. (Section 5) MCM 1 Public Education and Outreach.....	21-25
6. (Section 6) MCM 2 Public Involvement and Participation.....	26-30
7. (Section 7) MCM 3 Illicit Discharge Detection and Elimination.....	31-36
8. (Section 8) MCM 4 Construction Site Runoff Control.....	37-42
9. (Section 9) MCM 5 Post Construction Stormwater Management.....	43-46
10. (Section 10) MCM 6 Pollution Prevention/Good Housekeeping for Municipal Operations.....	47-50
11. MS4 Program Monitoring Plan Proposal.....	51
12. (Appendix 1) References.....	52-53
13. Stormwater Quality Management Plan Statement of Certification.....	54

City of Murray
SWQMP 2010-2015

Section 1
Community Background
Information

KPDES Permitted MS4 Community

City of Murray Kentucky

104 North 5th Street
Murray, KY 42071
(270)762-0330

Copermittee: Murray State University

Partners: Kentucky Transportation Cabinet

About Murray, KY and Calloway County

With easy access to the interstate highway system, Calloway County's central location is within a day's drive from most of the eastern United States. Calloway County, part of the Jackson Purchase Region, has an area of 384 square miles and is 550 feet above sea level. The terrain is rolling wooded countryside with corn, soybeans, wheat and tobacco as the primary crops.

Murray, the county seat, is situated in extreme southwest Kentucky, Murray is only eight miles from the Tennessee state line, 15 miles west of Kentucky Lake (and the Land Between the Lakes), and 125 miles northwest of Nashville. Murray Calloway County is located in the Central Time Zone.

Highway Transportation Corridors

US Highway 641 North

This four-lane highway (five lanes in the city) provides access to the Purchase Parkway in Marshall County, about 18 miles north of Murray. The Purchase Parkway intersects with Interstate 24 about 26 miles north of Murray. The highway links Murray with Benton, Kentucky Dam, and Marion.

Kentucky 80

Calloway County's newest highway, Kentucky 80 is the southern east-west four-lane corridor for the state. The highway was recently completed to US 641 from Aurora. Currently construction is underway for the western portion, from US 641 to Mayfield. The highway provides a partial (and eventual) four-lane route to Interstate 24 East (to Nashville, TN).

US Highway 641 South

The southern end of US 641 is a two-lane highway, linking Murray with Paris and Camden, TN, eventually reaching Interstate 40. It travels through Calloway County's only other incorporated city, Hazel, about 8 miles south of Murray. Plans are in the works to four-lane this highway.

Kentucky 121

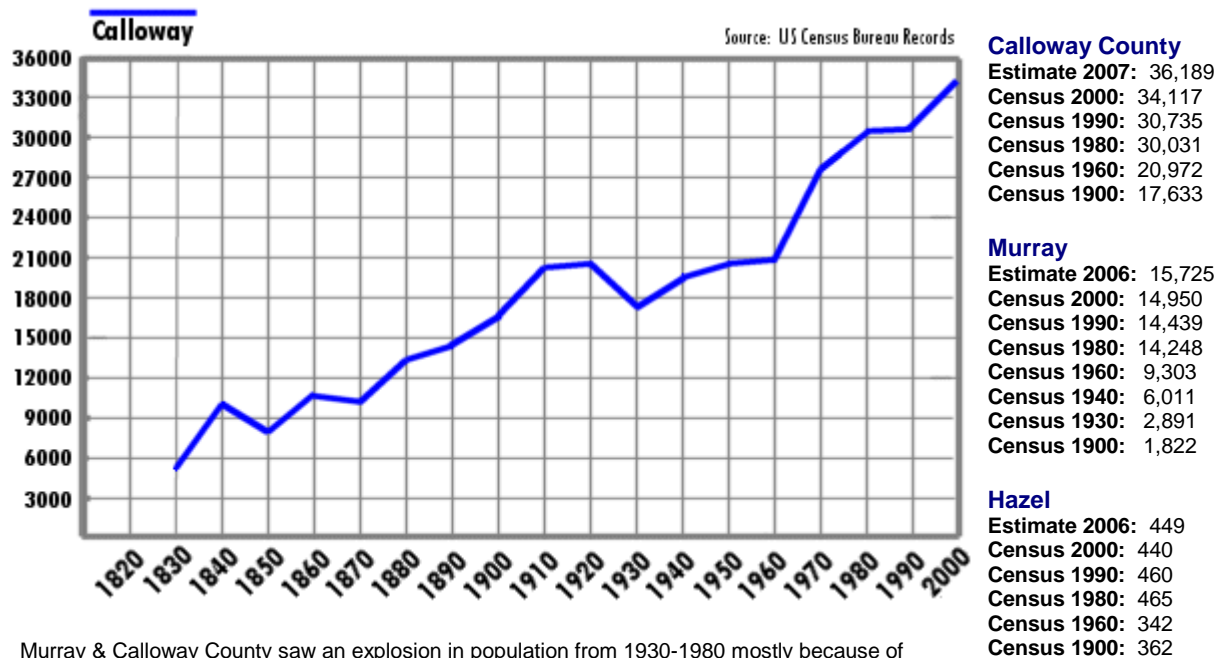
Kentucky 121 North is a vital link between Murray and Mayfield. Perhaps the most traveled two-lane highway in Calloway County, many commuters jam the roadway every day traveling to MSU or from Murray to Mayfield for work. The new, four-lane Kentucky 80 has replaced the traffic flow on Kentucky 121 North since its completion in late 2008. Kentucky 121 South goes into Tennessee, and intersects US 79 in Henry County near Kentucky Lake.

Kentucky 94

Kentucky 94 runs from KY 80 in Aurora to the KY/TN border south of Hickman, KY. Kentucky 94 West is the link between Fulton and Murray, and is much less traveled than the eastern highway.

The new, four-lane Kentucky 80 has replaced the traffic flow on Kentucky 94 East. This roadway is primarily for local traffic into Murray.

Murray, Hazel, and Calloway County Current & Historical Population























Murray & Calloway County saw an explosion in population from 1930-1980 mostly because of Murray State University.

City of Murray
SWQMP 2010-2015

Section 2
Existing Land Use

City of Murray Future Land Use Plan Element

Table LU-4 Murray Land Use Classification System

Color	Developed Land Use Categories	Map Code
	Single Family Residential	SF
	Two Family Residential (Duplex)	2F
	Multi-Family Residential (3 or more units in structure)	MF
	Congregate Living Facility (Group Quarters)	GQ
	Manufactured Housing (1 Unit on chassis)	MH
	Commercial – Office/Retail/Business/Medical/Lodging	CR
	Warehousing	WH
	Industrial	IN
	Public Use (Government)	PU
	Semi-Public Use (Institutional)	SP
	Education	ED
	Utilities	UT
	Agriculture	AG
	Transportation	TR
Pattern	Vacant Land Use Categories	Map Code
	Single Family Residential (Detached – 1 unit in structure)	V-SF
	Two Family Residential (Duplex – 2 units in structure)	V-2F
	Multi-Family Residential (3 or more units in structure)	V-MF
	Commercial	V-CR
	Industrial	V-IN
	Agriculture	V-AG

Data was added to the base by the consultant to aerial photographs during a land use survey of the city in August 2002. The survey provided detailed information on existing land uses, using the new land use categories. The field survey was used to inventory parcel-specific uses within the general land use categories. These revisions brought the data in the existing database to a new level of detail, and updated the previous information from 1989.

The Existing Land Use Map Series was developed from the inventory database and verified by city staff and Planning Commission members. The Existing Land Use Map Series and associated area coverages contained within each land use category are provided on the following pages.

Existing Land Use Summary

During the summer of 2002, a land use inventory was completed for Murray. The total area within the incorporated city boundary encompassed 10.1 square miles, or 47.1 percent of the Urban Services Area. There are 21.4 square miles within the Urban Services Area. The land use inventory identified present uses within the city, and does not necessarily reflect ownership or zoning designations.

Table LU-5 shows the distribution, location, and extent of existing land uses in Murray. The Existing Land Use Map (Map LU-3) on the following page illustrates existing uses in color as an overlay of a city base map. The survey of existing land use in the city has been summarized in the table. There are approximately 6,461.1 acres of land and water area in the city. Developed land comprises about 5,405.1 acres, or 83.6 percent of the total area of the city, including land in active agriculture. Urban uses, including roads and rights-of-way, comprise 4,255.6 acres, or 65.9 percent of the total area of the city. Agriculture covers 1,149.5 acres, and the remaining vacant land area occupies about 1,056 acres.

**Table LU-5
Existing Land Use Summary, 2002**

Developed Land Use	Acres	Vacant Land Use	Acres
Roads, Rights-of-Way	540.6	Vacant Single Family Residential	271.8
Single Family Residential	1,657.9	Vacant Two Family Residential	17.2
Two Family Residential	116.4	Vacant Multi-Family Residential	84.2
Multi-Family Residential	162.0	Vacant Commercial	188.0
Manufactured Housing	72.5	Vacant Warehousing	1.0
Congregate Living Facilities	32.7	Vacant Industrial	175.7
Commercial	457.5	Vacant Public	29.9
Warehousing	53.3	Vacant Agriculture	288.2
Industrial	220.1	Vacant Land Area	1,056.0
Public	401.4	Urban Land Area	4,255.6
Semi-Public (Institutional)	214.8	Total Incorporated Area (incl. Ag.)	6,461.1
Education	276.9	Unincorporated Enclaves (5)	43.8*
Utilities	49.5	Unincorporated Urban Services Area	7,245.4
Agriculture	1,149.5	Total Urban Services Area	13,706.5

Notes: Figures rounded to nearest 0.1 acre.

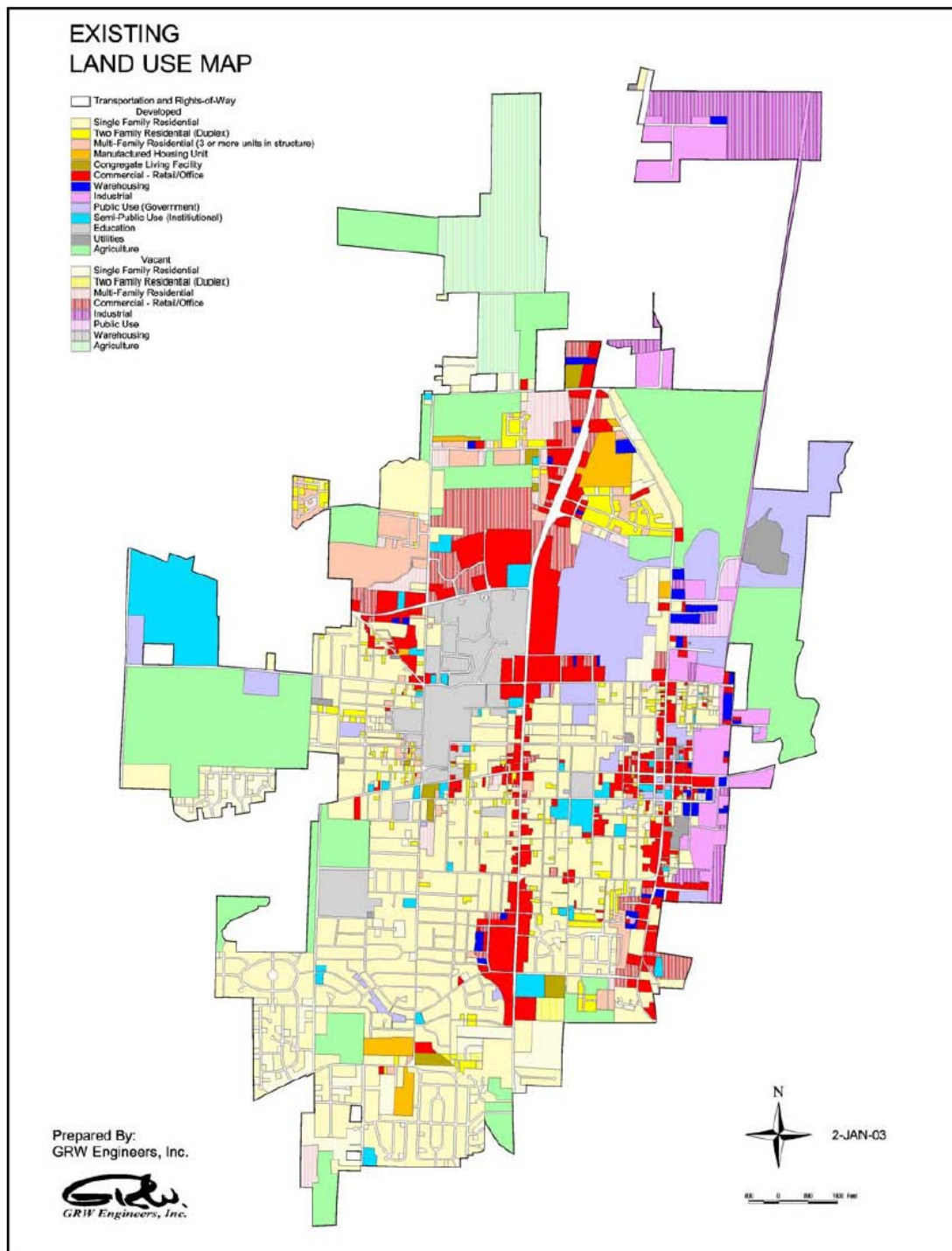
* Unincorporated Enclaves area is included in Unincorporated Urban Services Area.

Source: GRW, Inc., 2002.

Land Use Change, 1978-2002

Changes in existing land uses between 1978 and 2002 are summarized in Table LU-6. To provide comparable categories for this analysis, it was necessary to combine the 2002 land use categories to match the 1978 categories. All 2002 residential categories were combined into a single category. The 2002 industrial and warehousing categories were combined to match the 1978 industrial category. The 2002 Public, Semi-Public, Education, and Utilities categories were combined to match the 1978 Public/Semi-Public category. The resulting combined classifications for 2002 may not precisely match the uses encompassed in the 1978 categories, but are deemed to be sufficiently valid for comparison purposes.

Map LU-3: Existing Land Use Map



**Table LU-6
Land Use Change, Murray, KY, 1978 and 2002**

Land Use	1978			2002			Change Acres, 1978- 2002
	Acres	% of Total Land	% of Developed Land	Acres	% of Total Land	% of Developed Land	
Residential	1,506.0	35.7	57.6	2,041.5	31.6	48.0	535.5
Commercial	345.0	8.2	13.2	457.5	7.1	10.8	112.5
Industrial	40.0	0.9	1.5	273.4	4.2	6.4	233.4
Public, Semi-Public	498.0	11.8	18.3	942.6	14.6	22.1	444.6
Streets	247.0	5.9	9.4	540.6	8.4	12.7	293.6
Developed Land	2,616.0	62.0	100.0	4,255.6	65.9	100.0	1,639.6
Vacant	435.0	10.3	---	1,056.0	16.3	---	621.0
Agriculture	1,151.0	27.3	---	1,149.5	17.8	---	-1.5
TOTAL	4,222.0	100.0	---	6,461.1	100.0	---	2,239.1

Note: Figures rounded to nearest 0.1 acre.

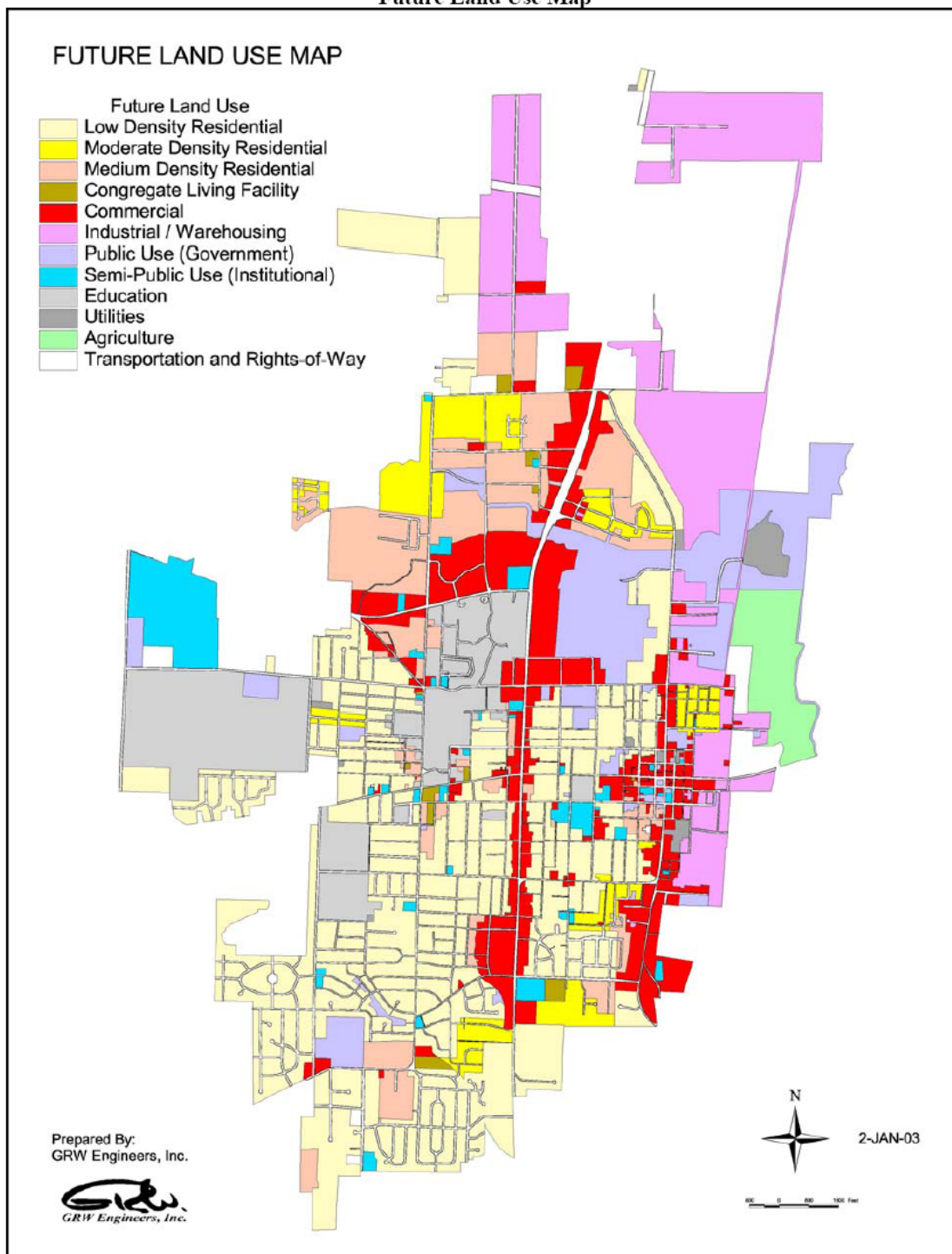
Sources: City of Murray, 1978; GRW, Inc., 2002.

The area of the city increased by 2,239.1 acres, or 52.9 percent, due to annexations during this time period. Land developed in urban uses increased from 2,616 acres to 4,255.6 acres, adding 1,639.6 acres for an increase of 65.9 percent. Industrial land uses increased notably as a percentage of developed land during this 25-year period, from 0.9 percent to 4.2 percent. This change from 40 to 273.4 acres is a 584 percent increase. Residential land uses decreased as a percentage of developed land from 57.6 percent to 48.0 percent, although the actual increase in residentially developed land was 535.5 acres.

City of Murray
SWQMP 2010-2015

Section 3
Future Land Use

Map LU-9 Future Land Use Map



**Table LU-12
Proposed Future Land Use Summary**

EXISTING LAND USE	dev	vac	sum	FUTURE LAND USE	acres	dif
Single Family Residential	1,657.9	271.8	1,929.7	Low Density Residential	1,889.1	(40.6)
Two Family Residential	116.4	17.2	133.6	Moderate Density Residential	297.1	163.5
Multi-Family Residential	162.0	84.2	246.2	Medium Density Residential	582.3	336.1
Manufactured Housing	72.5		72.5			(72.5)
Congregate Living Facilities	32.7		32.7	Congregate Living Facility	37.0	4.3
Commercial	457.5	188.0	645.5	Commercial	644.9	(0.6)
Industrial / Warehousing	273.4	176.7	450.1	Industrial / Warehousing	865.1	415.0
Public	401.4	29.9	431.3	Public	547.3	116.0
Semi-Public (Institutional)	214.8		214.8	Semi-Public	214.7	(0.1)
Education	276.9		276.9	Education	614.5	337.6
Utilities	49.5		49.5	Utilities	52.0	2.5
Agriculture	1,149.5	288.2	1,437.7	Agriculture	148.0	(1,289.7)
Roads, Rights-of-Way	540.6		540.6	Roads, Rights-of-Ways	569.1	28.5
Developed Land Area	5,405.1	1,056.0	6,461.1	Total Municipal Land Area	6,461.1	(0.0)

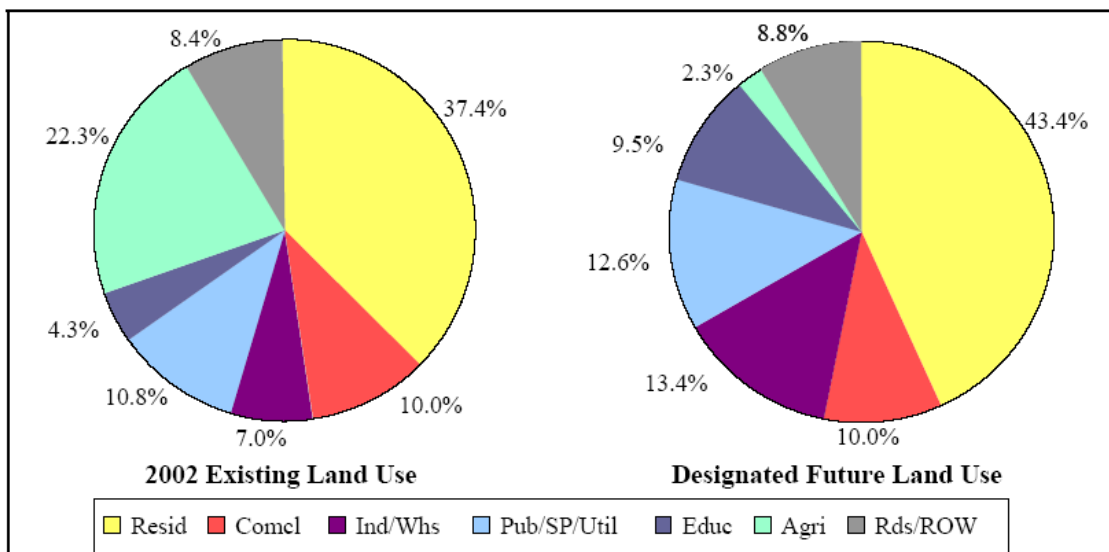
Note: Figures rounded to nearest 0.1 acre.

Source: GRW, Inc., 2002.

The four columns on the left side of the table present the 2002 existing land use detailed in the previous section. The first column lists the land use categories, the second column shows the acres of developed land (dev), the third column shows the acres of vacant land (vac), and the fourth column summarizes the land area in acres by land use category. The three columns on the right side of the table present the designated future land use, showing area in acres of the various categories and difference (dif) in acres from the 2002 land use. The Manufactured Housing category is included in the Medium Density Residential category under the future land use.

There are 6,461.1 acres of land and water area within the existing city boundary. Existing land with developed uses comprises about 5,405.1 acres, or about 83.7 percent of the total area of the city, including land in active agriculture. Urban uses, including roads and rights-of-way, comprise 4,255.6 acres, or 65.9 percent of the total area of the city. The remaining vacant area covers 1,056 acres. The Future Land Use Map does not designate vacant land areas. Vacant land is an existing condition that will change over time; it is not a land use classification. Future uses are designated for the entire area within the existing city boundary.

Figure LU-3
Comparison of 2002 Existing and Designated Future Land Uses by Percentage of Area



Source: GRW, Inc., 2002.

City of Murray

SWQMP 2010-2015

Section 4

Local Water Resources

Surface Water Resources

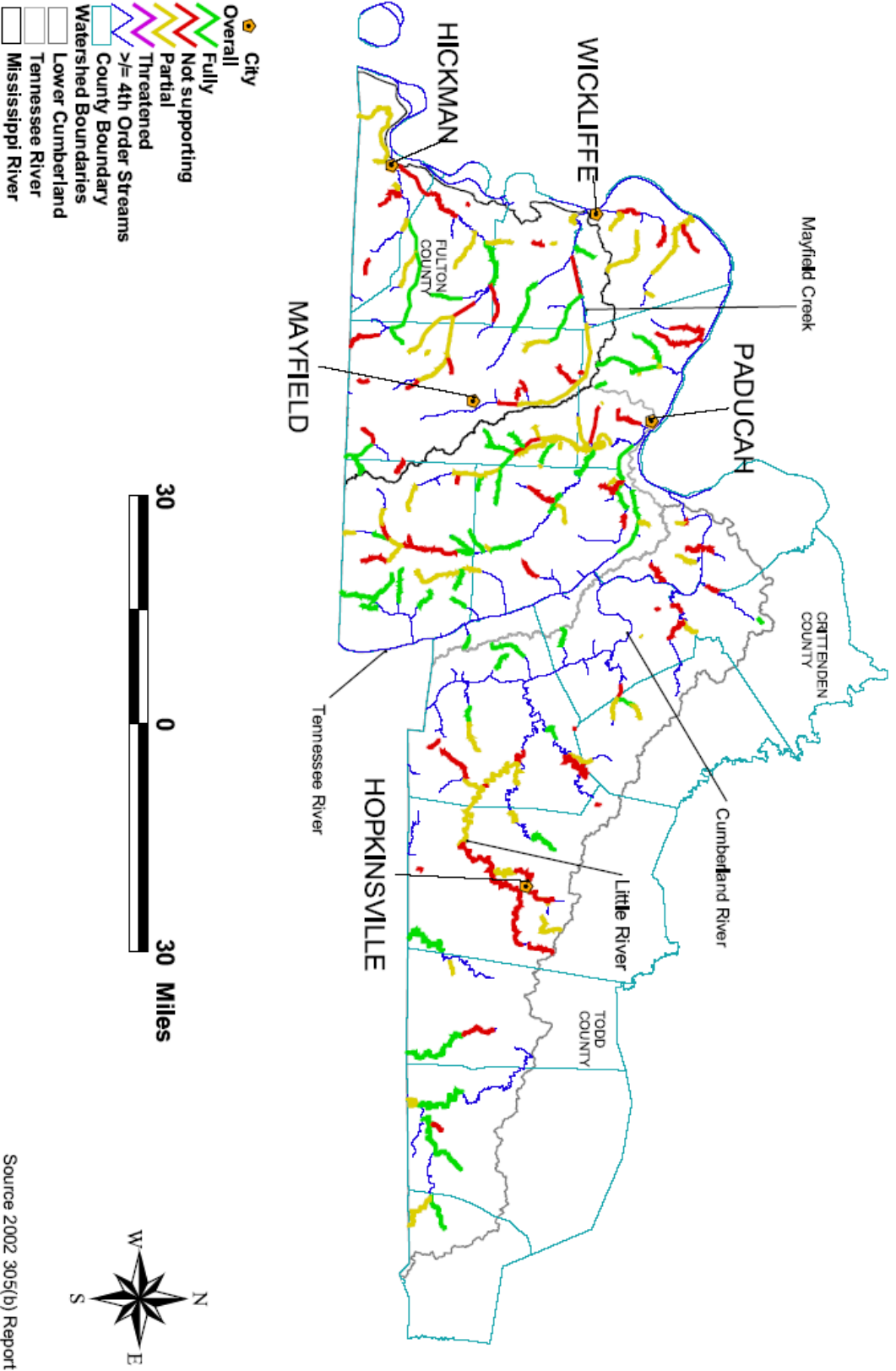
The main surface water bodies in Murray, Calloway Co. are the Clarks River, Bee Creek, and the Kentucky Lake. The Kentucky Lake is the largest body of water in the county, but it is located on the east border of Calloway Co., outside of the permitted MS4 area. Clarks River and Bee Creek reside within the East Fork Clarks River and Middle Fork Clarks River watersheds which are located within the Tennessee River Basin in southwest Kentucky.

Clarks River Watershed Impaired Waterbodies with TMDL Under Development

Stream Name	County	River Miles	Pollutant
Bee Creek into Clarks River	Calloway	0.0 to 0.7	Fecal Coliform
Bee Creek into Clarks River	Calloway	0.7 to 2.0	Fecal Coliform
Blizzard Pond into W. Fk. Clarks R.	McCracken	0.0 to 3.7	Fecal Coliform
Camp Creek into W. Fk. Clarks R.	McCracken	0.0 to 5.4	Fecal Coliform
Chestnut Creek into Clarks River	Marshall	0.0 to 3.0	Fecal Coliform
Clarks River into Tennessee River	Calloway	50.9 to 55.6	Fecal Coliform
Clarks River into Tennessee River	Calloway	50.9 to 55.6	Organic Enrichment (Sewage) Biological Indicators
Clarks River into Tennessee River	Calloway	50.9 to 55.6	Nutrient/Eutrophication Biological Indicators
Clarks River into Tennessee River	Calloway	55.6 to 64.7	Fecal Coliform
Clayton Creek into Clarks River	Calloway	3.3 to 7.7	Fecal Coliform
Damon Creek into W. Fk. Clarks R.	Calloway	0.0 to 1.8	Fecal Coliform
Middle Fork Creek into Clarks R.	Marshall	0.2 to 6.0	Fecal Coliform
Middle Fork into Clarks River	Calloway	0.0 to 2.7	Fecal Coliform
Middle Fork into Clarks River	Calloway	0.0 to 2.7	Nutrient/Eutrophication Biological Indicators
Middle Fork into Clarks River	Calloway	2.7 to 4.8	Nutrient/Eutrophication Biological Indicators

305 b list Streams of the Four Rivers Watershed Basin

Combined overview of stream reach indexing for the four assessed uses (Aquatic Life Support, Drinking Water, Fish Consumption and Primary Contact Recreation) in the Four Rivers Basins.



Source 2002 305(b) Report

Special Use Waters in the Tennessee River Basin																
WATERBODY NAME*	BASIN	COUNTY	ZONE	UMP	DMP	Length	Acres	CAH	ONRW	EXCW	R_RCH	OSRW	SWR	F_WILD	F_SCENIC	FET_SP
Blood River	Tennessee	Callo way	McCullough Fork to Tennessee State line	15.65	12.2	3.45	0			Y	Y					
Clarks River	Tennessee	Marsh all	Persimmon Slough to Middle Fork Creek	28.4	26.6	1.8	0			Y						
Grindstone Creek	Tennessee	Callo way	Mouth to Headwaters	2.3	0	2.3	0			Y	Y					
Panther Creek	Tennessee	Graves	Channelization to Impoundment	6.1	1.1	5.9	0			Y	Y					
Panther Creek	Tennessee	Callo way	Mouth to Headwaters	5.1	0	5.1	0			Y	Y					
Panther Creek Unidentified Tributary	Tennessee	Graves	Mouth to Headwaters	2.1	0	2.1	0			Y	Y					
Soldier Creek	Tennessee	Marsh all	Mouth to South Fork Soldier	5.3	0	5.3	0			Y	Y					
Sugar Creek	Tennessee	Callo way	Kentucky Lake	3.3	2.1	1.2	0			Y						

Special Use Waters in the Tennessee River Basin																
WATER BODY NAME*	BASIN	COUNTY	ZONE	UMP	DMP	Length	Acres	CAH	ONRW	EXCW	R_RCH	OSRW	SWR	F_WILD	F_SCENIC	FET_SP
			Backwaters to Buzzards Roost Road													
Sugar Creek	Tennessee	Graves	Mouth to Unnamed Reservoir	4	0	4	0			Y						
Tennessee River	Tennessee	Livingston, McCracken, Marshall	River Mile 22.4 (Kentucky Lake dam) to River Mile 12.0	22.4	12	10.4	0					Y				Plethobasus cooperianus, Obovaria retusa, Lampisilis abrupta
Trace Creek	Tennessee	Graves	Mouth to Neely Branch	3	0	3	0			Y	Y					
West Fork of Clarks River	Tennessee	Graves, Marshall	Soldier Creek to Duncan Creek	22.7	19.7	3	0			Y	Y					
Wildcat Creek	Tennessee	Calhoun	Ralph Wright Road Crossing to Headwaters	6.7	3.5	3.2	0			Y	Y					

*HEADER ABBREVIATIONS	UMP	UPSTREAM MILEPOINT
	DMP	DOWNSTREAM MILEPOINT
	CAH	COLD WATER HABITAT
	ONRW	OUTSTANDING NATIONAL RESOURCE

		WATER
	EXCW	EXCEPTIONAL WATERS
	R_RCH	REFERENCE REACH STREAM
	OSRW	OUTSTANDING STATE RESOURCE WATER
	SWR	STATE WILD RIVER
	F_WILD	FEDERALLY DESIGNATED AS A WILD RIVER
	F_SCENIC	FEDERALLY DESIGNATED AS A SCENIC RIVER
	FET_SP	FEDERALLY ENDANGERED AND THREATENED SPECIES

319(h) Nonpoint Source Implementation Grants

The Four Rivers Basin Team, comprised of representatives from non-profit organizations, local governments, private corporations, and state and federal agencies, are in the process of developing a Watershed Based Plan for the East and Middle Forks of Clarks River. Funding for the Watershed Based Plan has been provided by 319(h) grant funds.

The purpose of this Watershed Based Plan is to address sources of pollution identified within the watershed, develop solutions, and install Best Management Practices in both impaired and threatened stream reaches within the watershed. The East Fork Clarks River and Middle Fork Clarks River Watersheds are located east and south of Murray, KY. The focus area is the sub-watershed beginning where Bee Creek joins the Clarks River and upstream (south).

This activity is to be considered supplement information. This 319 (h) grant funded Watershed Based Plan is not being used to implement requirements for the City of Murray Stormwater Quality Management Plan.

Drinking Water Facilities and Intakes

The Murray Water System provides potable water to the City of Murray and portions of Calloway County. The water system serves approximately 7,000 customers, including several outlying water districts. In the 2003-2004 fiscal year, the water treatment plant processed 1,314,000,000 gallons of water, an average of 3.6 MGD (million gallons per day). Groundwater is used as the raw water source.

A well field, consisting of five wells, pumps water to the plant for treatment. The McNairy Limestone Geologic Formation is the source of raw water. The existing treatment facility was completed in 1992 as a nominally rated 7 MGD plant, however

the current production is about 3.33 MGD. The water system is known for providing very good quality of water: soft, and free of taste and odor.

Quick Facts	
Fire Hydrants in City	799
Miles of Water Main Piping	105
Millions of Gallons Treated Per Day	3.6
Thousands of customers	7+

There are three storage facilities located through out the city. Under normal operating conditions, they are capable of delivering adequate capacity and water pressure.

KPDES Permitted Facilities

County	KPDES #	Facility Name	SIC Code Description	Location City
CALLOWAY	KYR105301	BAILEY RD-BEE CRK SEWER INTERC	GEN CONTRACT, NON-RES BLDGS.	MURRAY
CALLOWAY	KYR106133	BRIGGS & STRATTON FUEL SYS PLT	MANAGEMENT SERVICES	MURRAY
CALLOWAY	KYR107457	CLARK RESIDENTAL COLLEGE	HWY & ST CONST., EXC. ELEV HWY	MURRAY
CALLOWAY	KYR104200	CREEKWOOD SHOPPING CENTER	MANAGEMENT SERVICES	MURRAY
CALLOWAY	KYR106864	FAIRFIELD SUBD	MANAGEMENT SERVICES	MURRAY
CALLOWAY	KYR106469	GETTYSBURG ESTATES	GEN CONTRACT-RES, NOT SINFA	MURRAY
CALLOWAY	KYR106460	HAL ESTATES	MANAGEMENT SERVICES	MURRAY
CALLOWAY	KYR101990	HALE DEVELOPMENT CO	MANAGEMENT SERVICES	MURRAY
CALLOWAY	KYR107357	HERITAGE BANK ADDITION	HWY & ST CONST., EXC. ELEV HWY	MURRAY
CALLOWAY	KYR106468	HUNTERS POINT SUBD	MANAGEMENT SERVICES	MURRAY
CALLOWAY	KYR107934	KYTCCN061216	HWY & ST CONST., EXC. ELEV HWY	GRAND RIVERS
CALLOWAY	KYR107933	KYTCCN061220	HWY & ST CONST., EXC. ELEV HWY	GRAND RIVERS
CALLOWAY	KYR108136	LAKEVIEW RV PARK	HWY & ST CONST., EXC. ELEV HWY	NEW COCCORD
CALLOWAY	KYR107060	MORNINGSTAR FOODS	EXCAVATION WORK	MURRAY
CALLOWAY	KYR106779	MURRAY STATE UNIVERSITY	EXCAVATION WORK	MURRAY
CALLOWAY	KYR107014	NORTH POINT PROFESSIONAL PARK	HWY & ST CONST., EXC. ELEV HWY	MURRAY
CALLOWAY	KYR107465	POOR FARM RD PUMPING STATION	HWY & ST CONST., EXC. ELEV HWY	MURRAY
CALLOWAY	KYR108462	PRIMARY CARE MEDICAL CENTER	HWY & ST CONST., EXC. ELEV HWY	MURRAY
CALLOWAY	KYR105264	REG CENTER FOR EMERGING TECH	MANAGEMENT SERVICES	MURRAY
CALLOWAY	KYR108586	RIVERFIELD ESTATES U-I, II	HWY & ST CONST., EXC. ELEV HWY	MURRAY
CALLOWAY	KYR108347	SCIECCE COMPLEX PHASE 2	HWY & ST CONST., EXC. ELEV HWY	MURRAY
CALLOWAY	KYR106076	TIMBER WOLF ESTATES	MANAGEMENT SERVICES	MURRAY
CALLOWAY	KYR107019	UNIVERSITY SHOPS	HWY & ST CONST., EXC. ELEV HWY	MURRAY
CALLOWAY	KYR106315	WEBASTO ROOF SYSTEMS INC	MANAGEMENT SERVICES	MURRAY
CALLOWAY	KYR105262	WELLNESS CENTER ROADWAY IMPROV	MANAGEMENT SERVICES	MURRAY
CALLOWAY	KYR107573	WESTERN SHORE SUBD PHASE III	HWY & ST CONST., EXC. ELEV HWY	MURRAY
CALLOWAY	KYR107441	WESTERN SHORES SUBD PHASE I	HWY & ST CONST., EXC. ELEV HWY	MURRAY
CALLOWAY	KYR107572	WESTERN SHORES SUBD PHASE IV	HWY & ST CONST., EXC. ELEV HWY	MURRAY
CALLOWAY	KYR107818	WESTERN SHORES SUBD PHASE V	HWY & ST CONST., EXC. ELEV HWY	MURRAY
CALLOWAY	KYR107819	WESTERN SHORES SUBD PHASE VI	HWY & ST CONST., EXC. ELEV HWY	MURRAY
CALLOWAY	KYR107920	WESTERN SHORES SUBD PHASE VII	HWY & ST CONST., EXC. ELEV HWY	MURRAY
CALLOWAY	KYR107921	WESTERN SHORES SUBD PHASE VIII	HWY & ST CONST., EXC. ELEV HWY	MURRAY
CALLOWAY	KYR106938	WESTVIEW NURSING HOME	MANAGEMENT SERVICES	MURRAY

City of Murray

SWQMP 2010-2015

Section 5

MCM 1

Public Education and Outreach

MCM 1 Public Education and Outreach

City of Murray Requirements for MCM 1

- a. Implement a public education program to raise awareness about the impacts of stormwater discharges on local waterbodies and the steps that can be taken to reduce stormwater pollution.

- b. Determine the appropriate best management practices (BMPs) and measurable goals for this minimum control measure.

Since starting the Public Education and Outreach Program in 2003 the City of Murray has crafted a very thorough program with several different media sources in use; (TV, Radio, and Print Ads). We have joined a partnership with Murray State University, and the Kentucky Transportation Cabinet. The only challenges we have faced with this particular control measure is how to rate the increase in our citizens knowledge of stormwater quality. This issue will be addressed during the new permit cycle with several phone surveys within our MS4 aimed at rating increased awareness. We will continue to produce new and interesting ways to spread the awareness of stormwater quality issues within our community.

City of Murray (Best Management Practices)

1. Installation of “ NO DUMPING DRAINS TO RIVER” signage along creek crossings and bridges. With 60 in place at this time our goal is to have over 120 installed by the next permit cycle.
2. Distribute stormwater inserts “ The Solution to Stormwater Pollution” through utility bill to the citizens of Murray. Over 6400 are sent out per year and will be every year of the permit cycle.
3. Continue to update the stormwater section of the City of Murray website.
4. Coordinate stormwater quality signage with KYTC to be placed where needed on all state highways within the city. We hope to have at least 50 in place at the cycles end.
5. Utilize the partnership that the city has with Murray State University to produce at least one activity or event per year with the public and students to promote the message.
6. Fully utilize the Stormwater Education Toolkits developed by KYTC to bring education and activities to our school students and teachers. The city will be trying to reach at least one classroom per year of the permit.
7. Stormwater Television Advertisements will continue to play and be updated throughout this permit cycle. These ads are shown on two different cable information stations, approximately 5 times a day, 7 days a week.
8. Stormwater radio PSA’s will continue to run important information concerning stormwater quality. The PSA is a 60 second spot. The spot runs 56 times a month over a period of 6 months. The station focuses on the 25 to 54 year old adult listener. The station reaches 76% of listeners every day, and 95% of area listeners every week.
9. Stormwater Educational Toolkits for adults and groups will be provided by KYTC to reach specific community organizations. The material covers such businesses as auto shops, restaurants, plumbers, volunteers, elected officials, etc. Items such as pamphlets, place mats, and videos will be given out with numbers reaching from 250 to 1000 issued during the permit cycle.

10. Continue to distribute flyers provided to the city by KYTC and place them in locations within city buildings and businesses throughout the city. Will distribute 250 to 500 each permit year.

SWQMP Measurable Goals Table

Task	BMP- Activity Description	Measurable Goal/ Quantifiable Products	Targets/ Measures of Success	Responsible Parties	Year 1	Year 2	Year 3	Year 4	Year 5
					PY 10-11	PY 11-12	PY 12-13	PY 13-14	PY 14-15
1. MCM1 PUBLIC EDUCATION AND OUTREACH									
A. Local MS4 Activities									
(1)	Installation of "No Dumping Drains To River" street signage	60 in place at this time 120 by permit end	All citizens	City of Murray	X	X	X	X	X
(2)	Update and enhance City of Murray website that is dedicated to stormwater	Update yearly for 5 years	Track # of visits All citizens	City of Murray	X	X	X	X	X
(3)	Distribute stormwater inserts "The Solution to Pollution"	6400 sent out in utility bills per year for 5 years	Adults All Citizens	City of Murray	X	X	X	X	X
(4)	Stormwater Radio PSA's	60 second spot, 56 spots per month for 6 months	Adult age 25 - 54	City of Murray	X	X	X	X	X
(5)	Stormwater Television Advertisements	2 ads running, 5 times a day every day	All citizens	City of Murray	X	X	X	X	X
B. Cooperative Efforts with KYTC									
(1)	Stormwater Educational Toolkits for Students and Teachers	Issue material to one teacher and classroom per year	Teachers Students	City of Murray KYTC	X	X	X	X	X
(2)	Stormwater Educational Toolkits for Adults	Site specific material flyers, placemats, videos 250 goal per year, 1000 total	Business Groups Volunteers	City of Murray KYTC	X	X	X	X	X
(3)	Stormwater Highway Signage	0 in place Goal of 50 by permits end	All Citizens	City of Murray KYTC	X		X		X
				City of					

				Murray						
(4)	KYTC Flyers	Distribute 250 - 500 per year	All Citizens	KYTC	X	X	X	X	X	

SWQMP Measurable Goals Table

Task	BMP- Activity Description	Measurable Goal/ Quantifiable Products	Targets/ Measures of Success	Responsible Parties	Year 1	Year 2	Year 3	Year 4	Year 5
					PY 10- 11	PY 11- 12	PY 12- 13	PY 13- 14	PY 14- 15
1. MCM1 PUBLIC EDUCATION AND OUTREACH (Continued)									
C. Cooperative Efforts with Murray State University									
(1)	Memorandum of Agreement between City of Murray and Murray State University		All citizens Students	City of Murray MSU	X	X	X	X	X

City of Murray
SWQMP 2010-2015

Section 6
MCM 2

**Public Involvement
And Participation**

MCM 2 Public Involvement and Participation

City of Murray Requirements for MCM2

The City of Murray must comply with the state and local public notice requirements; and determine the appropriate best management practices and measurable goals for this minimum control measure.

The City of Murray Public Involvement and Participation program has been very successful through the measures that have been taken to ensure its productivity. The addressing of our city council throughout the year gives us an avenue to discuss matters of stormwater pollution with the local government, while allowing the citizens of Murray to voice their opinions and concerns over these matters. Being a member of the Four Rivers Basin Team allows the city to work with several volunteers that sample the surrounding watersheds. This supplies the city with valuable information about the pollutants that are in streams and waterways. The use of our Stormwater Utility to fund our Stormwater Quality Management Plan and minimum control measures has also been a great asset for feedback concerning the support our citizens have for what we are trying to accomplish. The Stormwater Hotline that is in place, judging by the number of calls that are received, shows much improvement in the awareness of our citizens to recognize stormwater quality problems. With the implementation of the Adopt-a-Creek campaign along with the MSU stenciling program will gather students and people of all ages into this campaign for stormwater quality in our area.

City of Murray (Best Management Practices)

1. Murray State University Stenciling Program has been successful throughout the first permit cycle. We will continue to recruit students to stencil storm drains across the campus. An average of 50 to 100 drains per year will be marked with the hope of the whole campus to be complete by the end of this permit cycle.
2. The City of Murray Stormwater Hotline has been very successful and will continue to be. This allows the citizens to report problems and to voice their opinions on stormwater related issues. We average approximately 1-5 calls per week. All calls are responded to within 24 hours depending on the urgency of the matter.
3. The Stormwater and Drainage Engineer for the City of Murray addresses and will continue to address the city council and the citizens of Murray on a regular basis to inform city official and the public with updates dealing with our SWQMP, planned water quality events, and any other related issues.
4. Fully utilize the Stormwater Education Toolkits developed by KYTC to bring education and activities to our school students and teachers. The city will be trying to reach at least one classroom per year of the permit
5. Stormwater Educational Toolkits for adults and groups will be provided by KYTC to reach specific community organizations. The material covers such businesses as auto shops, restaurants, plumbers, volunteers, elected officials, etc. Items such as pamphlets, place mats, and videos will be given out with numbers reaching from 250 to 1000 issued during

the permit cycle. The toolkit allows us to work with many different types of groups and citizens.

6. Stormwater Television Advertisements will continue to play and be updated throughout this permit cycle. These ads are shown on two different cable information stations, approximately 5 times a day, 7 days a week. The ads provide the public with the Stormwater Hotline, and the city slogan for pollution prevention. By doing so this allows the public to become serious advocates against stormwater pollution, and a vital partner in our goal of clean water.
7. The City of Murray will continue to be a member of The Four Rivers Watershed Watch Basin Team. Along with several representatives from surrounding state and city entities, volunteers from the community perform onsite activities and testing of the watersheds within our area. This information is vital to the reduction of pollutants, and in the improvement of water quality in our area.
8. Initiation of Adopt-a-Creek campaign will include volunteers from the area to clean all neighborhood creeks and streams throughout the city. We will continue to expand our stenciling program to all community organizations. The City of Murray will continue to develop and organize these campaigns during the next permit cycle. We anticipate having 25 to 50 people turnout to the creek cleanings. We will be trying to clean 2 streams per year.
9. Implementation of a public involvement / participation program has begun. The City of Murray advertises annually volunteer opportunities by sending approximately 12000 4 Rivers Basin team and Watershed Watch brochures to citizens within our area and Calloway Co. This allows us to re-cruet citizens to sample sites along Bee Creek and Clarks River. The data collected help the city adjust BMP's to ensure the program is targeting all of the right pollutants. Citizens are also able to sponsor sampling sites by giving a donation to the Watershed Watch Team. All volunteer opportunities are listed on the City of Murray web site.

SWQMP Measurable Goals Table

Task	BMP- Activity Description	Measurable Goal/ Quantifiable Products	Targets/ Measures of Success	Responsible Parties	Year	Year	Year	Year	Year
					1	2	3	4	5
					PY	PY	PY	PY	PY
					10- 11	11- 12	12- 13	13- 14	14- 15
2. MCM2 PUBLIC INVOLVEMENT / PARTICIPATION									
A. Local MS4 Activities									
(1)	Stormwater Hotline	1 - 5 calls per week Respond to 1 - 5 calls	Full Response	City of Murray	X	X	X	X	X
(2)	Addressing of the City Council and the public	Quarterly	All Citizens Local Government	City of Murray	X	X	X	X	X
(3)	Stormwater Television Advertisements	2 ads running, 5 times a day every day	All citizens	City of Murray	X	X	X	X	X
(4)	Stormwater Utility	10,000 - 20,000 per year Toward MCM's	All Citizens	City of Murray	X	X	X	X	X
(5)	Four Rivers Watershed Watch Basin Team	Bi-Monthly meetings 14 Test sites along Clarks River	All Citizens Volunteers Agencies	City of Murray	X	X	X	X	X
(6)	Adopt-a Creek Stenciling Programs	2 streams per year 25 - 50 volunteers	All Citizens	City of Murray	X	X	X	X	X
C. Cooperative Efforts with Murray State University									
(1)	Murray State University Student Stenciling Program	50 - 100 drains per year	Students	MSU	X	X	X	X	X
B. Cooperative Efforts with KYTC									
(1)	Stormwater Educational Toolkits for Students and Teachers	Issue material to one teacher and classroom per year	Teachers Students	City of Murray KYTC	X	X	X	X	X
	Stormwater Educational Toolkits	Site specific material flyers, placemats, videos	Business Groups	City of Murray					

(2)	for Adults	250 goal per year, 1000 total	Volunteers	KYTC	X	X	X	X	X
-----	------------	-------------------------------	------------	------	---	---	---	---	---

City of Murray
SWQMP 2010-2015

Section 7

MCM 3

**Illicit Discharge Detection &
Elimination**

MCM 3 Illicit Discharge Detection & Elimination

City of Murray Requirements for MCM3

- a. A storm sewer system map must be included with your plan, showing the location of all outfalls and the names and locations of all waters of the United States that receive discharges from those outfalls. Include citations and references for all data shown on the map.

If one is not currently available, or the information is not completely known, outline a plan for developing or completing a storm sewer system map within the first year of the effective date of the permit. You should also describe how the map will be updated to reflect additional mapping of the existing system, changes to the system and construction of new storm sewer infrastructure.

- b. Through an ordinance, or other regulatory mechanism, institute a prohibition on non-stormwater discharges into the MS4 and appropriate enforcement procedures and actions. This must be implemented within the first year of the effective date of the permit. Existing sanitary sewer ordinances will likely NOT be sufficient. EPA's website has examples and a model ordinance template, which can be accessed at <http://www.epa.gov/owow/nps/ordinance/discharges.htm>

If an ordinance or other regulatory mechanism is already in place, attach a copy to the SWQMP.

- c. A plan to detect and address non-stormwater discharges, including illegal dumping, into the MS4 must be implemented.
- d. Educational outreach targeting public employees, businesses, and the general public about the hazards associated with illegal discharges and improper disposal of waste must be implemented.
- e. Appropriate BMP's and measurable goals for this measure must be determined.

Other Important Measures

- a. Include stormwater infrastructures such as inlets, conveyances, detention basins, retrofits, etc. in your mapping efforts.
- b. Describe procedures which will be used to verify the location of outfalls and other stormwater infrastructures.
- c. Describe how the illicit discharge prohibition ordinance or other regulatory mechanism will be/has been implemented and enforced.

- d. A plan to detect and address illicit discharges is the central component of this minimum control measure. The plan is dependent upon several factors, including the permittees and partners available resources, size of staff, and degree and character of its illicit discharges, and may include responding to complaints, targeted priority inspection and enforcement, targeted water quality monitoring, etc.
- e. Reporting of inappropriate discharges is significantly increased when public employees, citizens and businesses have been educated in their identification, and a mechanism for notifying authorities is in place. Suggested educational outreach efforts include:
 1. Designing a program to publicize and facilitate public reporting of illicit discharges using the stormwater hotline, and publicize resulting investigations and illicit discharge eliminations.
 2. Instituting a voluntary residential stormwater diversion program (e.g. rain barrels, rain gardens, etc.).
 3. Coordinating volunteers for locating, and visually inspecting, outfalls or to stencil storm drains.
 4. Initiating recycling programs for commonly dumped wastes, such as motor oil, antifreeze, and pesticides.

The City of Murray is in the process of digitally mapping the complete storm sewer system inside the city limits. At this time we do have the system conveyance structures and outfalls inventoried in hard copy form. The City consists of 13 sub-watersheds. We have completed 3 sub-watersheds basin studies which are now in digital format. All structures are manually inspected, information is compiled, pictures of the structures are taken, and all structures are inspected for illicit discharges. The city will continue to do these studies each year of the permit cycle until the digital storm sewer system mapping is complete.

The city is in the process of updating our prohibition of non-stormwater discharges in the MS4. An ordinance is in place that institutes prohibition on non- stormwater discharges and appropriate enforcement procedures and actions.

The City of Murray is using several ways to detect illicit discharges and educate the public on identifying possible illicit discharges in to the system. “No Dumping Signage” at all creek crossings has been put in place. Stormwater ads on TV and radio give the public hotline numbers to call if something has been spotted. The city has a policy of immediate response for illicit discharges that have been detected. The Four Rivers Watershed Watch Basin team sample 14 sites around the city. This information allows us to keep a very close eye of the outfalls surrounding the City of Murray. “Let’s Make a Difference Day” is an event that is put on every quarter that allows citizens to dispose of wastes. Everything from cardboard to used motor oil is taken and properly disposed of.

City of Murray (Best Management Practices)

1. Installation of “NO DUMPING DRAINS TO RIVER” signage along creek crossings and bridges. With 60 in place at this time our goal is to have over 120 installed by the next permit cycle.
2. Distribute stormwater inserts “The Solution to Stormwater Pollution” through utility bill to the citizens of Murray. Over 6400 are sent out per year and will be every year of the permit cycle.
3. Continue to update the stormwater section of the City of Murray website.
4. Coordinate stormwater quality signage with KYTC to be placed where needed on all state highways within the city. We hope to have at least 50 in place at the cycles end.
5. Stormwater Television Advertisements will continue to play and be updated throughout this permit cycle. These ads are shown on two different cable information stations, approximately 5 times a day, 7 days a week.
6. Stormwater radio PSA’s will continue to run important information concerning stormwater quality. The PSA is a 60 second spot. The spot runs 56 times a month over a period of 6 months. The station focuses on the 25 to 54 year old adult listener. The station reaches 76% of listeners every day, and 95% of area listeners every week.
7. The City of Murray will continue to be a member of The Four Rivers Watershed Watch Basin Team. Along with several representatives from surrounding state and city entities, volunteers from the community perform onsite activities and testing of the watersheds within our area. This information is vital to the reduction of pollutants, and in the improvement of water quality in our area.
8. The city is conducting Watershed Basin studies on the sub-basins throughout the City of Murray. We have already completed an existing inventory of the sub-basins in hard copy format. The purpose of the new studies is to update new structures that have been added since the last study, digitize the new and existing information, and check for illicit discharges along with infrastructure problems. Three sub-basins are in digital format at this time. We will continue to digitize at least one sub-basin per year until all have been completed.
9. Murray State University Groundwater Protection Plan is in place. This plan prohibits illicit discharges onto Murray State University property. This plan is currently being maintained and will continue to be during the entire permit cycle.
10. An ordinance prohibiting illicit discharges in the City of Murray MS4 system is currently in effect.
11. “Let’s make A Difference Day’s” is a day that people can bring their waste material for proper disposal. Material such as cardboard, glass, plastic, and used motor oil can be brought to this event to ensure proper disposal. This event takes place 3 to 4 times a year.

SWQMP Measurable Goals Table

Task	BMP- Activity Description	Measurable Goal/ Quantifiable Products	Targets/ Measures of Success	Responsible Parties	Year	Year	Year	Year	Year
					1 PY 10- 11	2 PY 11- 12	3 PY 12- 13	4 PY 13- 14	5 PY 14- 15
3. MCM3 ILLICIT DISCHARGE DETECTION & ELIMIN.									
A. Local MS4 Activities									
(1)	Installation of "No Dumping Drains To River" street signage	60 in place at this time 120 by permit end	All citizens	City of Murray	X	X	X	X	X
(2)	Distribute stormwater inserts "The Solution to Pollution"	6400 sent out in utility bills per year for 5 years	Adults All Citizens	City of Murray	X	X	X	X	X
(3)	Update and enhance City of Murray website that is dedicated to stormwater	Update yearly for 5 years	Track # of visits All citizens	City of Murray	X	X	X	X	X
(4)	Stormwater Television Advertisements	2 ads running, 5 times a day every day	All citizens	City of Murray	X	X	X	X	X
(5)	Stormwater Radio PSA's	60 second spot, 56 spots per month for 6 months	Adult age 25 - 54	City of Murray	X	X	X	X	X
(6)	Four Rivers Watershed Watch Basin Team	Bi-Monthly meetings 14 Test sites along Clarks River	All Citizens Volunteers Agencies	City of Murray	X	X	X	X	X
(7)	Storm sewer system mapping Watershed basin studies Sub-basin studies	Entire system on hard copy Digitally mapped 3 out of 13 Map new basin each year	Location of Illicit Discharges	City of Murray	X	X	X	X	X
(8)	Ordinance: Prohibition of Illicit Discharges Into MS4 storm sewer system	Ordinance in place and Being enforced.	Enforcement & prevention	City of Murray	X	X	X	X	X

(9)	"Let's Make A Difference Day"	Quarterly 3 - 4 times per year	All citizens	City of Murray	X	X	X	X	X
-----	-------------------------------	-----------------------------------	--------------	----------------	---	---	---	---	---

SWQMP Measurable Goals Table

Task	BMP- Activity Description	Measurable Goal/ Quantifiable Products	Targets/ Measures of Success	Responsible Parties	Year 1	Year 2	Year 3	Year 4	Year 5
					PY 10- 11	PY 11- 12	PY 12- 13	PY 13- 14	PY 14- 15
3. MCM3 ILLICIT DISCHARGE DETECTION & ELIMIN.									
B. Cooperative Efforts with KYTC									
(1)	Stormwater Highway Signage	0 in place Goal of 50 by permits end	All Citizens	City of Murray KYTC	X		X		X
C. Cooperative Efforts with Murray State University									
(1)	Murray State University Groundwater Protection Plan	Prohibition of illicit discharges of Murray State University property	Employees Students	MSU	X	X	X	X	X

City of Murray
SWQMP 2010-2015

Section 8
MCM 4

**Construction Site Stormwater
Runoff Control**

MCM 4 Construction Site Stormwater Runoff Control

City of Murray Requirements for MCM 4

- a. Develop a Stormwater Construction Inspection Program
 1. MS4 regulations require an ordinance or other regulatory mechanism to require erosion and sediment controls, as well as sanctions to ensure compliance. A Local Ordinances for Construction Site Runoff Control BMP fact sheet is located at cfpub.epa.gov/npdes/stormwater/menuofbmps/index.cfm?action=factsheet_results&view=specific&bmp=66
 2. A tracking system must be developed to inventory projects and identify sites for inspection. The inventory should also track the results of inspections and prioritize construction sites based on factors such as proximity to waterbodies, size, slope, and history of past violations. Construction site tracking should also include procedures to locate “non-filers” or sites that have failed to file proper paperwork.
 3. Municipalities must provide construction operators with guidance on the appropriate selection and design of stormwater BMPs. A Contractor Training and Certification BMP fact sheet located at cfpub.epa.gov/npdes/stormwater/menuofbmps/index.cfm?action=factsheet_results&view=specific&bmp=64
 4. Submitted plans must be reviewed to ensure they address local requirements and protect water quality. EPA has developed a BMP fact sheet describing construction-phase stormwater plan review procedures. The Construction Phase Plan Review BMP fact sheet is located at cfpub.epa.gov/npdes/stormwater/menuofbmps/index.cfm?action=factsheet_results&view=specific&bmp=116
 5. The MS4 operator should identify an inspection frequency for sites (e.g. weekly, monthly, twice per season). The inspection frequency can vary based on the site’s priority (proximity to impaired waters, Outstanding Water Resource Water). A Municipal Construction Inspection Program BMP fact sheet is located at cfpub.epa.gov/npdes/stormwater/menuofbmps/index.cfm?action=factsheet_results&view=specific&bmp=65. Additionally, in cooperation with the KYTC, the MS4 Workgroup has developed the KEPSC (Kentucky Erosion Prevention and Sediment Control) Training. More information can be found at www.kepsc.org.
- b. Implement sanctions to ensure compliance (established in the ordinance or other regulatory mechanism). Procedures could include steps to identify priority sites for inspection and enforcement based on the nature and extent of the construction activity, topography, and the characteristics of soils and receiving water quality.

- c. Develop procedures for the receipt and consideration of public inquiries, concerns, and information submitted regarding local construction activities. This provision is intended to further reinforce the public participation component of the MS4 stormwater program and to recognize the crucial role that the public can play in identifying instances of noncompliance.

The objective of the City of Murray concerning this measure is to reduce the impact of Construction Site Stormwater Runoff on the waters surrounding the City of Murray by using the appropriate program and BMP's to control runoff. The city's stormwater conveyance and erosion control ordinance is the regulatory means of erosion and sediment controls. The ordinance also contains sanctions to ensure compliance.

Construction cannot begin within the city limits until a Notice of Intent has been filled and approved by the Division of Water. Submitted plans are reviewed to ensure that they address city requirements and address water quality. After construction begins the City of Murray Stormwater and Drainage Engineer conducts periodic site inspections to protect water quality in the area. Inspections are conducted bi-weekly. Site inspections are also conducted after rainfall events. Hard copies of inspection reports are filled out at least once a month on each construction site. The city site inspector has been trained as a Kentucky Erosion Professional in Sediment Control (KEPSC). The city works well with public inquiries and their concerns of construction within their area.

City of Murray (Best Management Practices)

1. Thorough procedures for site plan review will continue as a priority along with identifying potential water quality impacts. Specific sediment and erosion control BMP's must be included on construction site plans prior to approval for the reason of enforcement.
2. Construction site inspections are being made once every 2 to 4 weeks and after rainfall events. Thorough written inspections are to be conducted by the city inspector at least once a month.
3. The City of Murray website will be provided with fresh material for developers and contractors concerning permit requirements that KPDES and the City of Murray has in place.
4. The city maintains a one-on-one training system for contractors operating within the city limits. This training system deals with notification concerning (NOI) Notice of Intents and (NOT) Notice of Termination for construction site submittals erosion control plans, and BMP plans. Contractors are required to have trained professionals on site to inspect BMP's. Contractors operating in this area are urged to complete KEPSC training for certification.
5. Kentucky Erosion and Sediment Control Field Guides have been and will be handed out to all contractors working within the city limits. An average of 5 to 10 copies are handed out per year.
6. Erosion and Sediment Control Workshops for contractor and other MS4's will be held by the City of Murray in the next permit cycle. Field trips to surrounding construction sites will promote hands on training while increasing the knowledge of erosion and sediment control issues.
7. City employee erosion and sediment control training consists of participation in seminars, web casts, conferences, and MS4 Workgroup meetings. These avenues further our training

- in erosion and sediment control, BMP implementation, and KPDES guidance. The city employees will continue to participate in these trainings throughout the new permit cycle.
8. Along with KYTC the city has received training for the city inspectors for the purpose of becoming KEPSC qualified inspectors. The City of Murray will continue to work with the KEPSC with the purpose of training local developers and contractors from the surrounding area.

 9. The City of Murray along with Murray State University will devise a training program to qualify inspectors in sediment and erosion control BMP's, NOI/NOT, and SWPPP. This training will be open to all contractors and their employees along with any developer, citizen, or official with intentions of constructing and or excavating within our MS4.

SWQMP Measurable Goals Table

Task	BMP- Activity Description	Measurable Goal/ Quantifiable Products	Targets/ Measures of Success	Responsible Parties	Year 1 PY 10-11	Year 2 PY 11-12	Year 3 PY 12-13	Year 4 PY 13-14	Year 5 PY 14-15
4. MCM4 CONSTRUCTION SITE STORMWATER RUNOFF CONTROL									
A. Local MS4 Activities									
(1)	Construction Site Plan Review	All site plans, erosion control and BMP plans reviewed	Developers Contractors	City of Murray	X	X	X	X	X
(2)	Construction Site Inspections	Bi-weekly & after rainfall Monthly written inspection	Developers Contractors	City of Murray	X	X	X	X	X
(3)	Update and enhance City of Murray website that is dedicated to stormwater	Update yearly for 5 years	Track # of visits Contractors	City of Murray	X	X	X	X	X
(4)	Contractor / Developer training	Ono-on-one 5 - 10 sessions per year	Developers Contractors	City of Murray	X	X	X	X	X
(5)	Contractor reference material	5 - 10 copies per year	Developers Contractors	City of Murray	X	X	X	X	X
(6)	Erosion and Sediment Control Workshops	1 per year 30 - 50 people in attendance	Developers Contractors	City of Murray		X		X	
(7)	City Employee Erosion and sediment control training	MS4 workgroup meetings - 4 Conferences - 2 per year Web-casts - 4 per year	City Employees	City of Murray	X	X	X	X	X
B. Cooperative Efforts with KYTC									
(1)	KEPSC Training	1 - City employee 2 - Developers 5 - 8 Contractors per year	City Employ Developers Contractors	City of Murray KYTC	X	X	X	X	X

SWQMP Measurable Goals Table

Task	BMP- Activity Description	Measurable Goal/ Quantifiable Products	Targets/ Measures of Success	Responsible Parties	Year 1	Year 2	Year 3	Year 4	Year 5
					PY 10- 11	PY 11- 12	PY 12- 13	PY 13- 14	PY 14- 15
4. MCM4 CONSTRUCTION SITE STORMWATER RUNOFF CONTROL		FF CONTROL							
	A. Local MS4 Activities								
	City of Murray and MSU qualified inspector	All construction within city Must have qualified inspector	Developer s Contractor s	MSU City of Murray					
(1)	Contractor and developer training					X	X	X	X

City of Murray
SWQMP 2010-2015

Section 9
MCM 5

Post Construction Stormwater
Management

MCM 5 Post-Construction Stormwater Management in New and Re-Development

City of Murray Requirements for MCM5

- a. Develop and implement strategies which include a combination of structural and/or non-structural best management practices (BMPs).
- b. Implement an ordinance or other regulatory mechanism requiring the implementation of post-construction runoff controls with a local treatment standard that manages/treats on-site the 80% precipitation event for new and re-developments. Model Ordinances can be found at www.epa.gov/owow/nps/ordinance/.
- c. Ensure adequate long-term operation and maintenance of post-construction controls by owners per maintenance agreements. Additional details about BMPs can be found at <http://cfpub.epa.gov/npdes/stormwater/menuofbmps/index.cfm?action=browse&Rbutton=detail&bmp=91>
- d. Determine the appropriate best management practices and measurable goals for this minimum control measure.

The City of Murray Engineering Department has had in place since 2001 a Stormwater Conveyance Facilities Ordinance. This ordinance requires that any development within the city and its area of jurisdiction shall provide properly sized stormwater conveyance facilities and shall contain on-site, or provide off-site stormwater management facilities capable of controlling increased stormwater runoff relative to its pre-developed condition. These post-construction BMP's are vital in the reduction of stormwater runoff. As more cities try to promote green ways to help the environment, the engineering department along with our Planning Department have taken steps toward promoting rain gardens, alternative pavements, and low impact development strategies that will further our program development. Such things as brush pickups and leaf and debris pickup around the city help us keep large amounts of sediment and debris from entering our streams. Although selling this to developers has been hard, the individual residents within the city seem to be getting on board with these green ideas.

City of Murray (Best Management Practices)

1. All development occurring within the city and its area of jurisdiction shall provide properly sized stormwater conveyance facilities and shall contain on-site, or provide off-site stormwater management facilities capable of controlling increased stormwater runoff relative to its pre-developed condition. No application for a preliminary or final plan of subdivision shall be approved unless it includes either a plan describing the manner in which stormwater erosion and sediment resulting from the development will be controlled or managed. No building permit shall be issued for any parcel or lot until an adequate stormwater management plan addressing sediment and erosion control has been approved by the city.
2. The City of Murray will provide and install stormwater signage "No Dumping Drains To River" throughout the community. Signs will continue to be placed at all areas to

promote water quality. These signs will also be placed in all new development and re-development subdivisions and new construction areas. We have already in place 60 of these signs across the area. We hope to have at least 120 by this permits end.

3. Leaf and debris pickups have been a wonderful asset in the reduction of sediment that accumulates in our stream system. The leaf and debris pickups will continue throughout the new permit cycle with pickups of one to two times per year.
4. The city has and will continue to conduct brush pickups during the new permit cycle. All new developments are added to our route schedule. Special pickups will continue to be available.
5. Post construction and re-development hydrology and conveyance structure inspections are a policy of the City of Murray and will continue through the new permit cycle. These studies look at facilities prior to rainfall events, and then study the affect and function after rainfall events. At least one inspection per month is performed on these developments.
6. City employee erosion and sediment control training consists of participation in seminars, web casts, conferences, and MS4 Workgroup meetings. These avenues further our training in erosion and sediment control, BMP implementation, and KPDES guidance. The city employees will continue to participate in these trainings throughout the new permit cycle.
7. The City of Murray Street Sweeping Plan is in place. All streets located in new and re-developments within the city limits will be swept for sediment and road debris. This has become a vital part of our post construction management plan. Specific measures for proper removal of sweepings have been put in place. The streets of Murray are swept approximately 52 times a year.
8. The City of Murray within one year of permit issuance will have in place a locally derived water quality treatment standard that requires new development projects to implement controls to manage the runoff associated with 80% of the estimated annual rainfall on the site. This local standard will require, in combination or alone, management measure that are designed, built and maintained to treat, filter, flocculate, infiltrate, screen, evapotranspire, harvest and reuse stormwater runoff, or otherwise manage the stormwater runoff quality. The City of Murray will also have developed by this time an appropriate water quality based standard for re-development projects that reflect local community issues.
9. The City of Murray requires agreements that show ownership and maintenance responsibilities for all stormwater management and water quality control structure BMP's during and after development. The identity of the responsible individual, corporation, association or other specific entity and the specific maintenance must be outlined on the plan and in agreement form. Stormwater detention facilities and water quality BMP's that are not maintained in proper working condition will be subject to corrective action by city forces along with appropriate fees and fines. The property owner shall be responsible for inspection and maintenance of the stormwater management and water quality control structure BMP's unless an owners association assumes responsibility.

SWQMP Measurable Goals Table

Task	BMP- Activity Description	Measurable Goal/ Quantifiable Products	Targets/ Measures of Success	Responsible Parties	Year 1	Year 2	Year 3	Year 4	Year 5
					PY 10- 11	PY 11- 12	PY 12- 13	PY 13- 14	PY 14- 15
5. MCM5 POST-CONSTRUCTION STWR. MNGMT.									
A. Local MS4 Activities									
(1)	Stormwater Conveyance Facilities	Require all new development to control post-construction stormwater runoff	Developers Contractors	City of Murray	X	X	X	X	X
(2)	Installation of "No Dumping Drains To River" street signage	60 in place at this time 120 by permit end	All citizens	City of Murray	X	X	X	X	X
(3)	Leaf and Debris Pickup	1 - 2 pickups per year	All citizens	City of Murray	X	X	X	X	X
(4)	Brush Pickup	1 pickup per year covers the entire city	All citizens	City of Murray	X	X	X	X	X
(5)	Post Construction and Re-development Hydrology and conveyance Structure Inspections	At least 1 inspection per month per development	Developers Contractors	City of Murray	X	X	X	X	X
(6)	City Employee Erosion and sediment control training	MS4 workgroup meetings - 4 Conferences - 2 per year Web-casts - 4 per year	City Employees	City of Murray	X	X	X	X	X
(7)	Street Sweeping Plan	All city streets All new and re-developments 52 times per year	All citizens Developers Contractors	City of Murray	X	X	X	X	X
(8)	Develop on-site stormwater quality Treatment standard	Meeting of engineers in area to develop standard	City of Murray Engineers	City of Murray		X	X	X	X

City of Murray
SWQMP 2010-2015

Section 10

MCM 6

Pollution Prevention and Good
Housekeeping for Municipal
Operations

MCM 6 Pollution Prevention and Good Housekeeping for Municipal Operations

City of Murray requirements for MCM6

- a. Develop and implement an operation and maintenance program with the ultimate goal of preventing or reducing pollutant runoff from municipal operations into the storm sewer system.
- b. Include employee training on how to incorporate pollution prevention/good housekeeping techniques into municipal operations such as park and open space maintenance, fleet and building maintenance, new construction and land disturbances, and stormwater system maintenance.
- c. Determine the appropriate BMPs and measurable goals for this minimum control measure.

The City of Murray Pollution Prevention and Good Housekeeping Plan is a key element of our MS4 Stormwater Quality Management Plan. The education that the city has brought to its employees is vital in keeping many pollutants from entering our storm sewer system. Inspections on vehicles, buildings, and storage areas are conducted quarterly to ensure proper containment and disposal of any material that might be harmful to the environment. The awareness of our employees is a very critical thing that makes for a successful program. Constant training, fleet management, and good housekeeping by municipal employees will ensure the success of this minimum control measure.

City of Murray (Best Management Practices)

1. In house training for municipal employees will continue to be conducted on a yearly basis throughout the permit cycle. The material being used to train our employees is “Storm Watch” Municipal Stormwater Pollution Prevention. This material is rented to the city from the University of Kentucky Library.
2. Groundwater Protection Plan inspection process is in place for all municipal operations. This inspection process is conducted by the stormwater engineer, and is integrated with existing pollution prevention and good housekeeping procedures. Inspections are conducted four times per year throughout every department of the city.
3. Using templates, guidance, and related instruction materials developed by KYTC, the city is in the process of developing a new environmental handbook for municipal operations.
4. City employee erosion and sediment control training consists of participation in seminars, web casts, conferences, and MS4 Workgroup meetings. These avenues further our training in erosion and sediment control, BMP implementation, and KPDES guidance. The city employees will continue to participate in these trainings throughout the new permit cycle.
- 5.

The City of Murray Street Sweeping Plan is in place. All streets located in new and re-developments within the city limits will be swept for sediment and road debris. This has become a vital part of our post construction management plan. Specific measures for proper removal of sweepings have been put in place. The streets of Murray are swept approximately 52 times a year.

6. Leaf and debris pickups have been a wonderful asset in the reduction of sediment that accumulates in our stream system. The leaf and debris pickups will continue throughout the new permit cycle with pickups of one to two times per year.
7. The city has and will continue to conduct brush pickups during the new permit cycle. All new developments are added to our route schedule. Special pickups will continue to be available.
8. The City of Murray plan for annual creek cleaning of trash and leafy debris has become a must for proper outfall operation. This is pursued by our stormwater and drainage engineer to ensure proper cleaning times, procedures, and debris evacuation. The cleaning is performed by the city street department employees. Three to five streams or creeks per year are cleaned of debris.
9. The Fleet Management Program consists of weekly inspections of all city vehicles for possible fluid loss and automotive waste materials. The inspections are carried out by the initial driver of his or her vehicle. In the event any environmental hazards are detected, the employee must report the findings to the fleet supervisor for repair. There are approximately 52 inspections on each vehicle per year.

SWQMP Measurable Goals Table

Task	BMP- Activity Description	Measurable Goal/ Quantifiable Products	Targets/ Measures of Success	Responsible Parties	Year	Year	Year	Year	Year
					1	2	3	4	5
					PY	PY	PY	PY	PY
					10- 11	11- 12	12- 13	13- 14	14- 15
6. MCM6 Pollution Prevention / Good Housekeeping for Municipal Operations									
A. Local MS4 Activities									
(1)	Municipal Stormwater Pollution Prevention Training	50 - 75 employees per year 1 training session per year	City Employees	City of Murray	X	X	X	X	X
(2)	Groundwater Protection Plan and Inspection Process	All Departments buildings are inspected quarterly	City Employees	City of Murray	X	X	X	X	X
(3)	City Employee Erosion and sediment control training	MS4 workgroup meetings - 4 Conferences - 2 per year Web-casts - 4 per year	City Employees	City of Murray	X	X	X	X	X
(4)	Street Sweeping Plan	All city streets All new and re-developments 52 times per year	All citizens Developers Contractors	City of Murray	X	X	X	X	X
(5)	Leaf and Debris Pickup	1 - 2 pickups per year	All citizens	City of Murray	X	X	X	X	X
(6)	Brush Pickup	1 pickup per year covers the entire city	All citizens	City of Murray	X	X	X	X	X
(7)	City of Murray Annual Creek Cleaning	Cleaning yearly 3 - 5 creeks and streams	City Employees	City of Murray	X	X	X	X	X
(8)	Fleet Management	Every vehicle inspected 52 inspections per year	City Employees	City of Murray	X	X	X	X	X
B. Cooperative Efforts with KYTC									

MS4 Program Monitoring Plan

The City of Murray will develop a monitoring plan that evaluates the effectiveness of the MS4 program and provides feedback for the purpose of change and or improvements that possibly need to be made to our stormwater quality management plan. The city will partner with the Four rivers Basin Team for the purpose of using professional and volunteer samplers to monitor effluent for pollutants. We will also look at monitoring upstream and downstream of receiving water bodies of the MS4 for pollutants. In stream biological assessments will be look at to demonstrate any recoveries of biological communities after any possible implementation. An effective monitoring plan will be devised and implemented to the most extent practical.

Appendix 1

References

References:

U.S. Census Bureau, (2000), Murray, Hazel, Calloway Co. Historical Information

GRW, INC. (2002), Existing and Future Land Use Summary
The City of Murray Comprehensive Plan

KY Environmental and
Public Protection Cabinet, (2008), Volume II 303(d) List of Surface Waters

KY Environmental and
Public Protection Cabinet, (2008), Volume I 305(b) Report

Kentucky Division
of Water, (2008) Phase II Stormwater Quality Management Plan
Preparation Guidance

Jackson Purchase
RC & D Foundation, (2008) Watershed Based Plan for Upper East Fork
Clarks River

SWQMP 2010-2015

Certification

"I certify under penalty of law that this document and all attachments were prepared under my direction or supervision in accordance with a system designed to assure that qualified personnel properly gather and evaluate the information submitted. Based on my inquiry of the person or persons who manage the system, or those persons directly responsible for gathering the information, the information submitted is, to the best of my knowledge and belief, true, accurate, and complete. I am aware that there are significant penalties for submitting false information, including the possibility of fine and imprisonment for knowing violations.

Executed on the day of November 22, 2010.

(Title) _____

(Signature) _____