

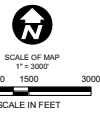
DEPARTMENT OF
PLANNING & ENGINEERING
CITY OF MURRAY
CALLOWAY COUNTY
KENTUCKY
JANUARY, 2009

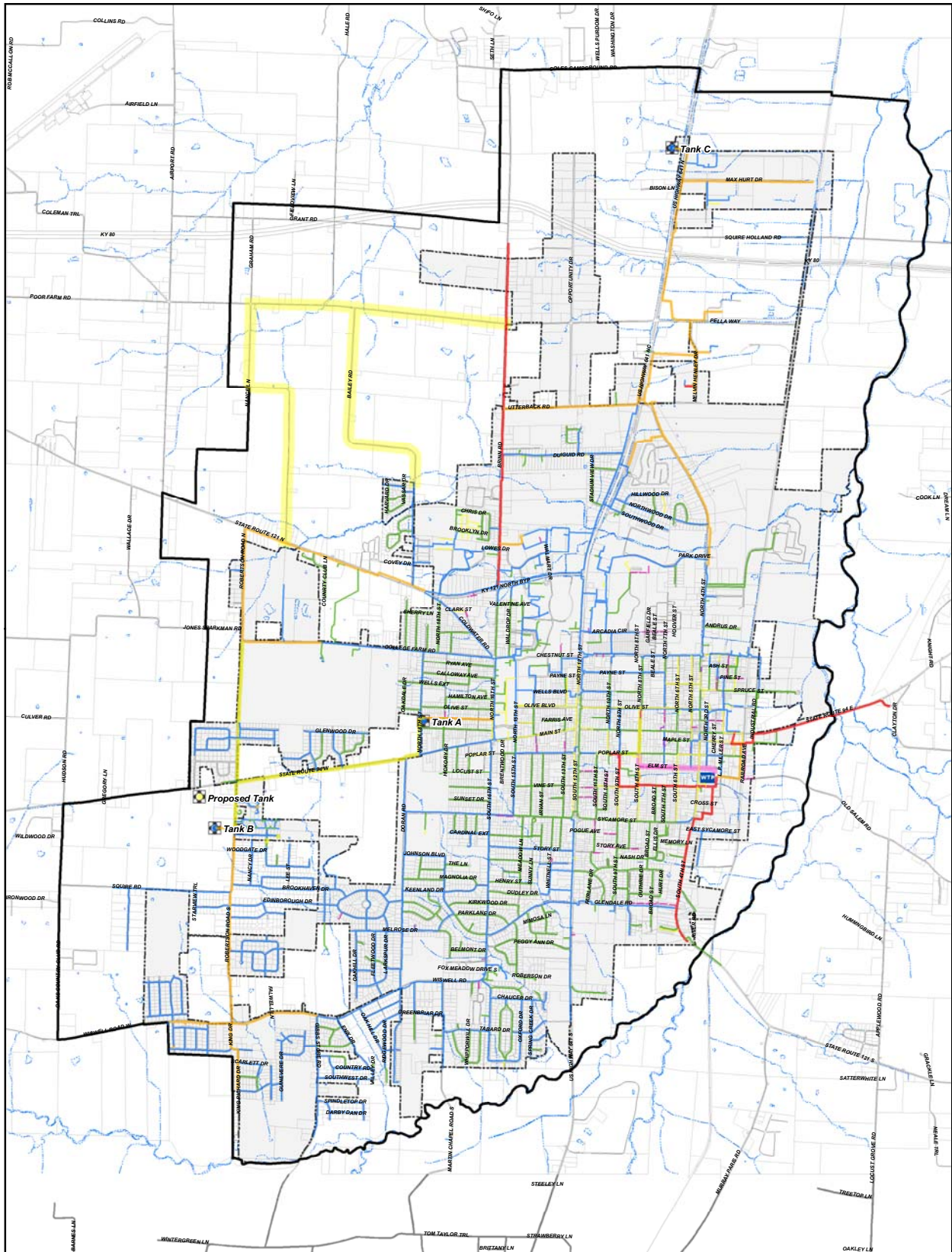


CF-1: Murray Water System

- 1" Water Main
- 2" Water Main
- 4" Water Main
- 6" Water Main
- 8" Water Main
- 10" Water Main
- 12" Water Main
- 16" Water Main
- 24" Water Main

- Existing Tank
- Proposed Tank
- Water Treatment Plant
- Proposed Water Mains
- Murray City Limits
- Urban Services Area





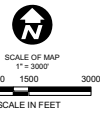
DEPARTMENT OF
PLANNING & ENGINEERING
CITY OF MURRAY
CALLOWAY COUNTY
KENTUCKY
JANUARY, 2009

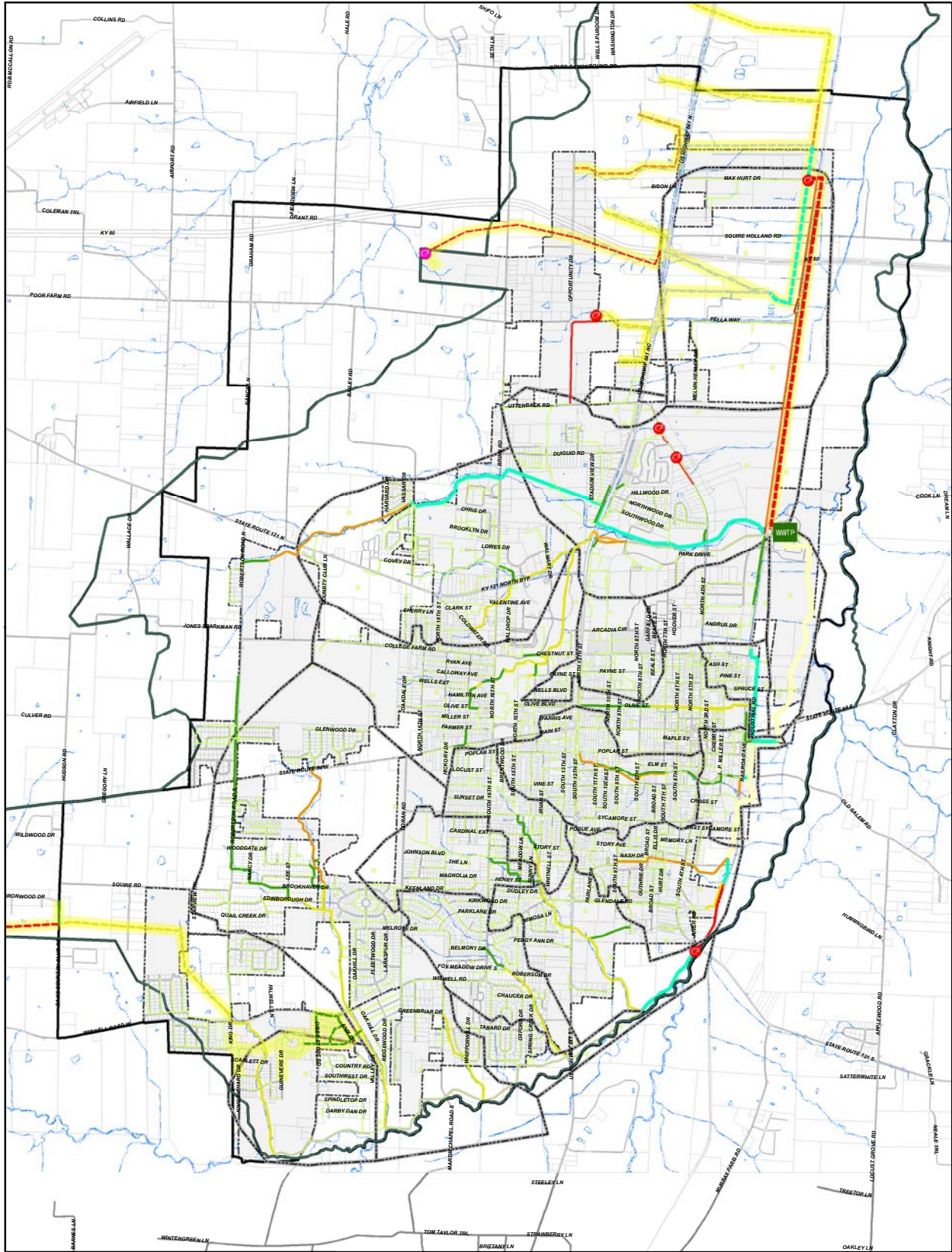


CF-1: Murray Water System

- 1" Water Main
- 2" Water Main
- 4" Water Main
- 6" Water Main
- 8" Water Main
- 10" Water Main
- 12" Water Main
- 16" Water Main
- 24" Water Main





























- Existing Tank
- Proposed Tank
- Water Treatment Plant
- Proposed Water Mains
- Murray City Limits
- Urban Services Area

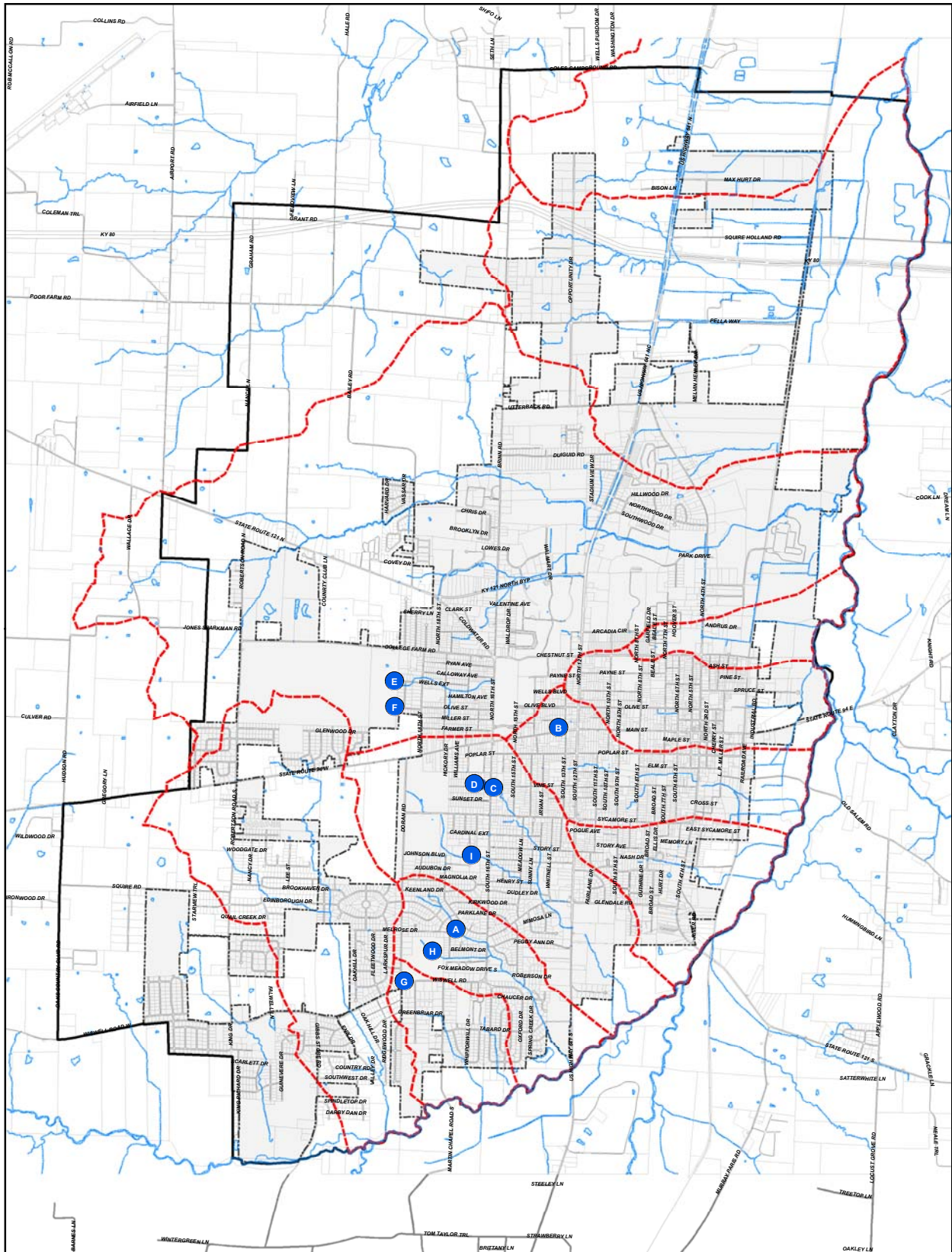





DEPARTMENT OF
PLANNING & ENGINEERING
CITY OF MURRAY
CALLOWAY COUNTY
KENTUCKY
JANUARY, 2009

CF-2: Wastewater System

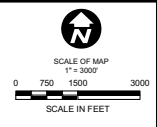
<ul style="list-style-type: none">  Wastewater Treatment Plant  Existing Lift Station  Proposed Lift Station  Murray City Limits  Urban Services Area  Proposed 	<ul style="list-style-type: none">  4, FM  8, FM  8, GR  10, GR  12, GR  15, GR  18, GR  24, FM 	<ul style="list-style-type: none">  Small Diameter Sewers <10"  36" Sewer  24" Sewer  18" Sewer  16" Sewer  15" Sewer 	<ul style="list-style-type: none">  12" Sewer  10" Sewer  12" Force Main  6" Force Main  4" Force Main  Drainage Basin  Planning Boundary 	<p> SCALE OF MAP 1" = 3000'</p> <p>0 750 1500 3000 SCALE IN FEET</p>
---	---	--	---	---

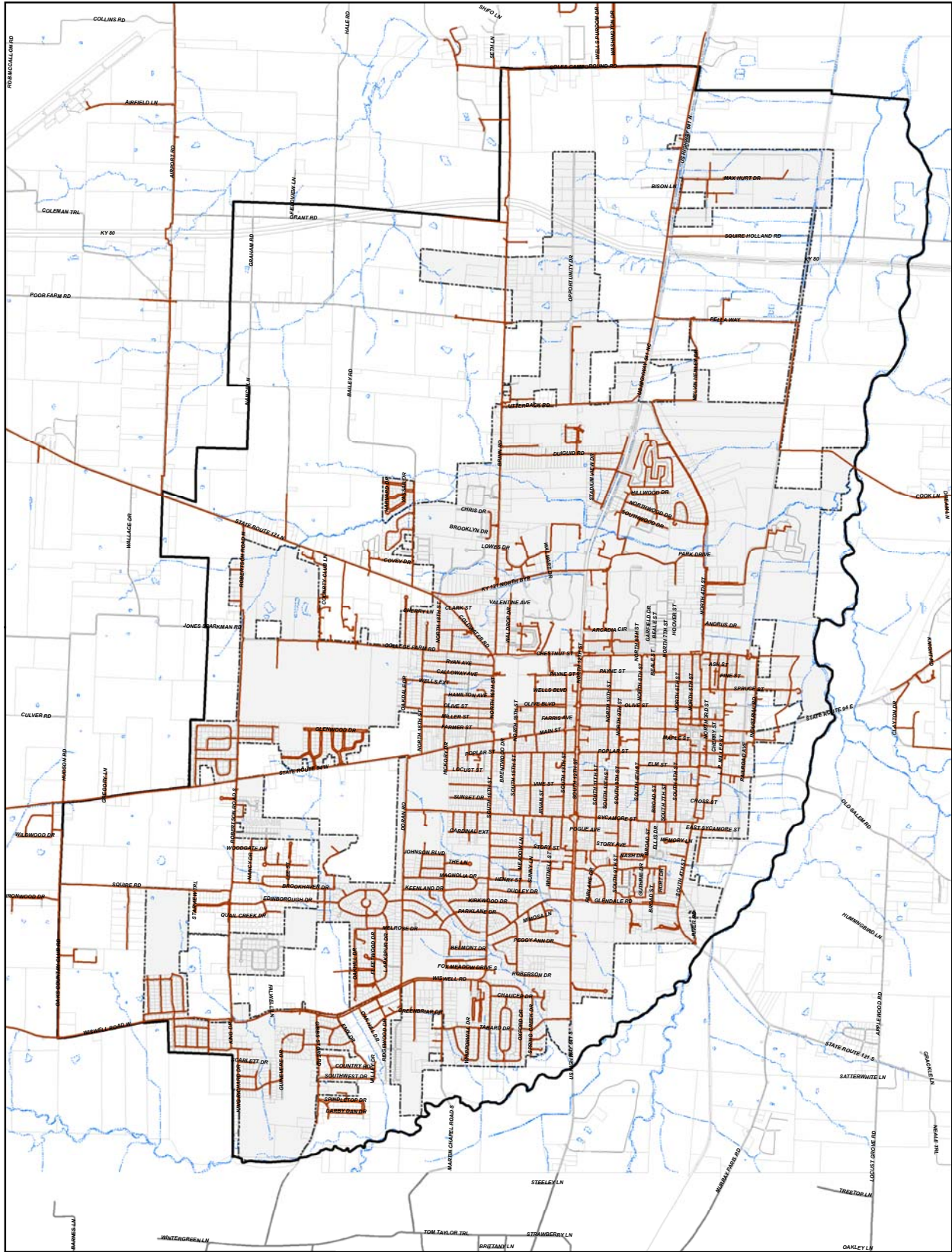


DEPARTMENT OF
PLANNING & ENGINEERING
CITY OF MURRAY
CALLOWAY COUNTY
KENTUCKY
JANUARY, 2009






- CF-3: Stormwater Facilities**
- Rivers and Streams
 - Murray City Limits
 - Urban Services Area
- Potential Detention Ponds**
- A Belmont Court Park
 - B 1300 block West Main
 - C 16th Street Fire Station
 - D Loch Lomond Drive
 - E Monroe Avenue
 - F Lincoln Avenue
 - G Doran Road @ Wisewell
 - H Fox Meadows
 - I The Lane





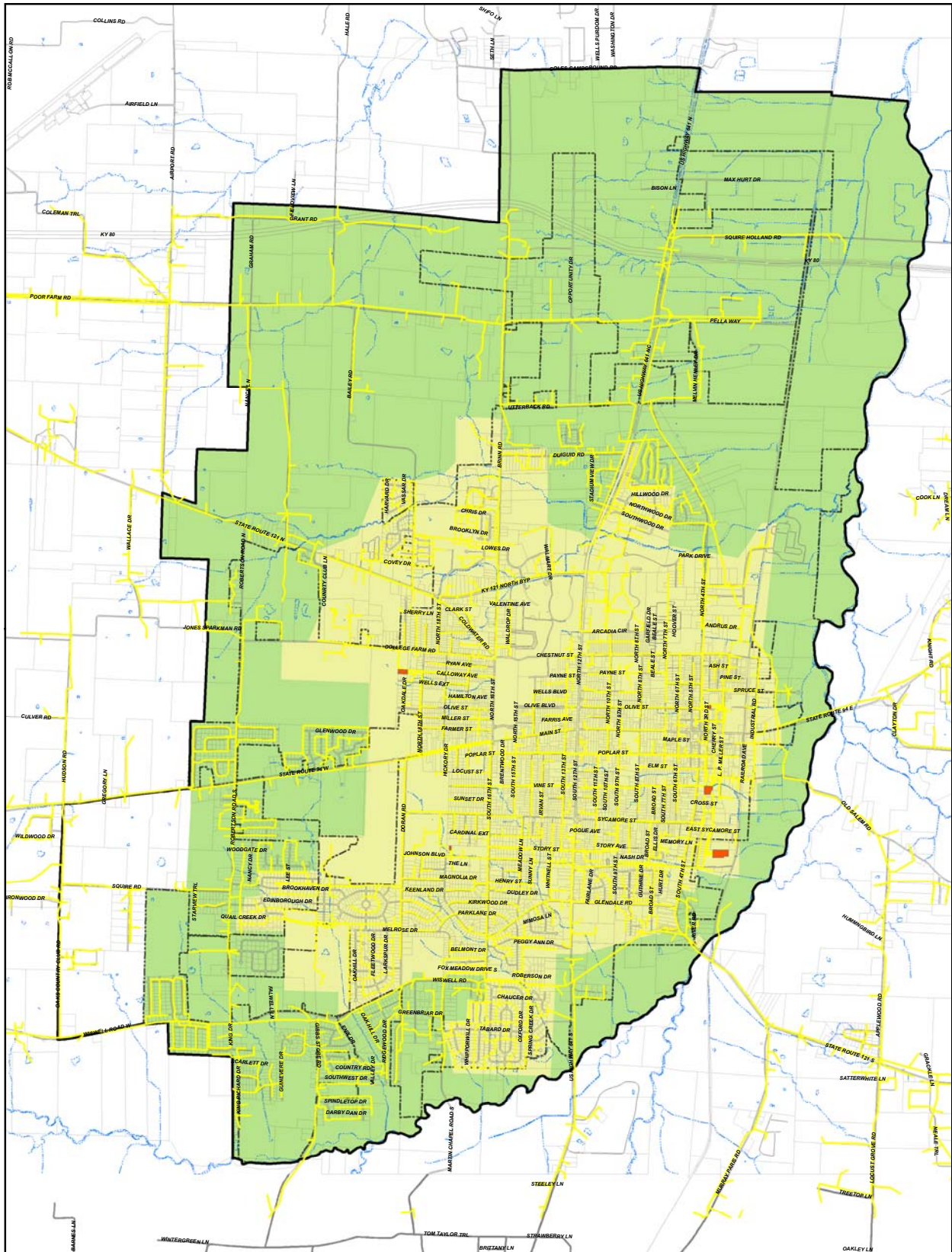
DEPARTMENT OF
PLANNING & ENGINEERING
CITY OF MURRAY
CALLOWAY COUNTY
KENTUCKY
JANUARY, 2009

CF-4: Natural Gas System

-  Natural Gas Pipeline
-  Murray City Limits
-  Urban Services Area



SCALE OF MAP
1" = 3000'
0 750 1500 3000
SCALE IN FEET



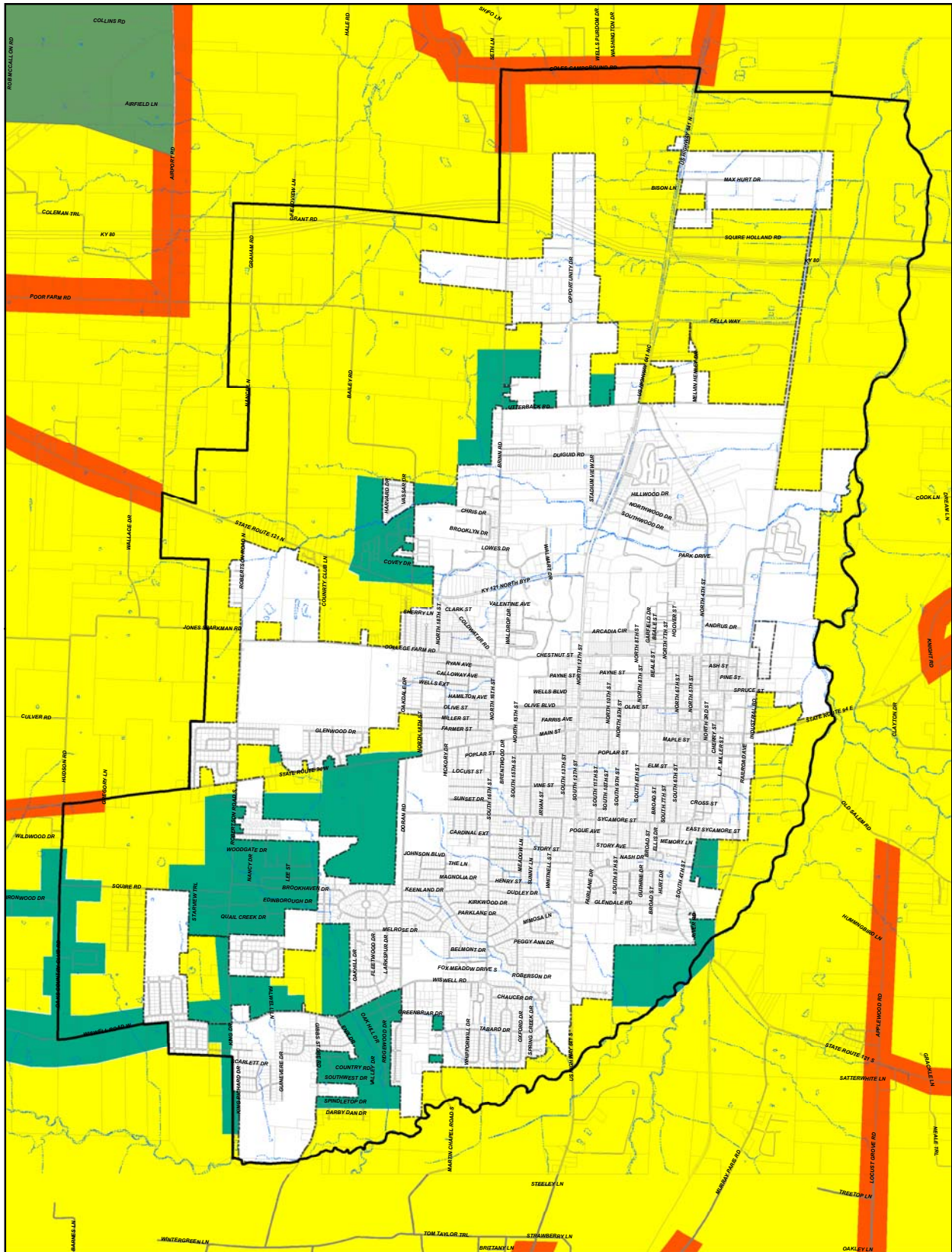
DEPARTMENT OF
PLANNING & ENGINEERING
CITY OF MURRAY
CALLOWAY COUNTY
KENTUCKY
JANUARY, 2009

CF-5: Electric Systems

- Murray Electric Substations
- Murray Electric Service Area
- West KY RECC Service Area
- Murray Electric Underground Primary Service Lines
- Murray Electric Overhead Primary Service Lines
- West KY RECC Service Lines
- Urban Services Area



SCALE OF MAP
1" = 3000'
0 750 1500 3000
SCALE IN FEET



DEPARTMENT OF
PLANNING & ENGINEERING
CITY OF MURRAY
CALLOWAY COUNTY
KENTUCKY
JANUARY, 2009

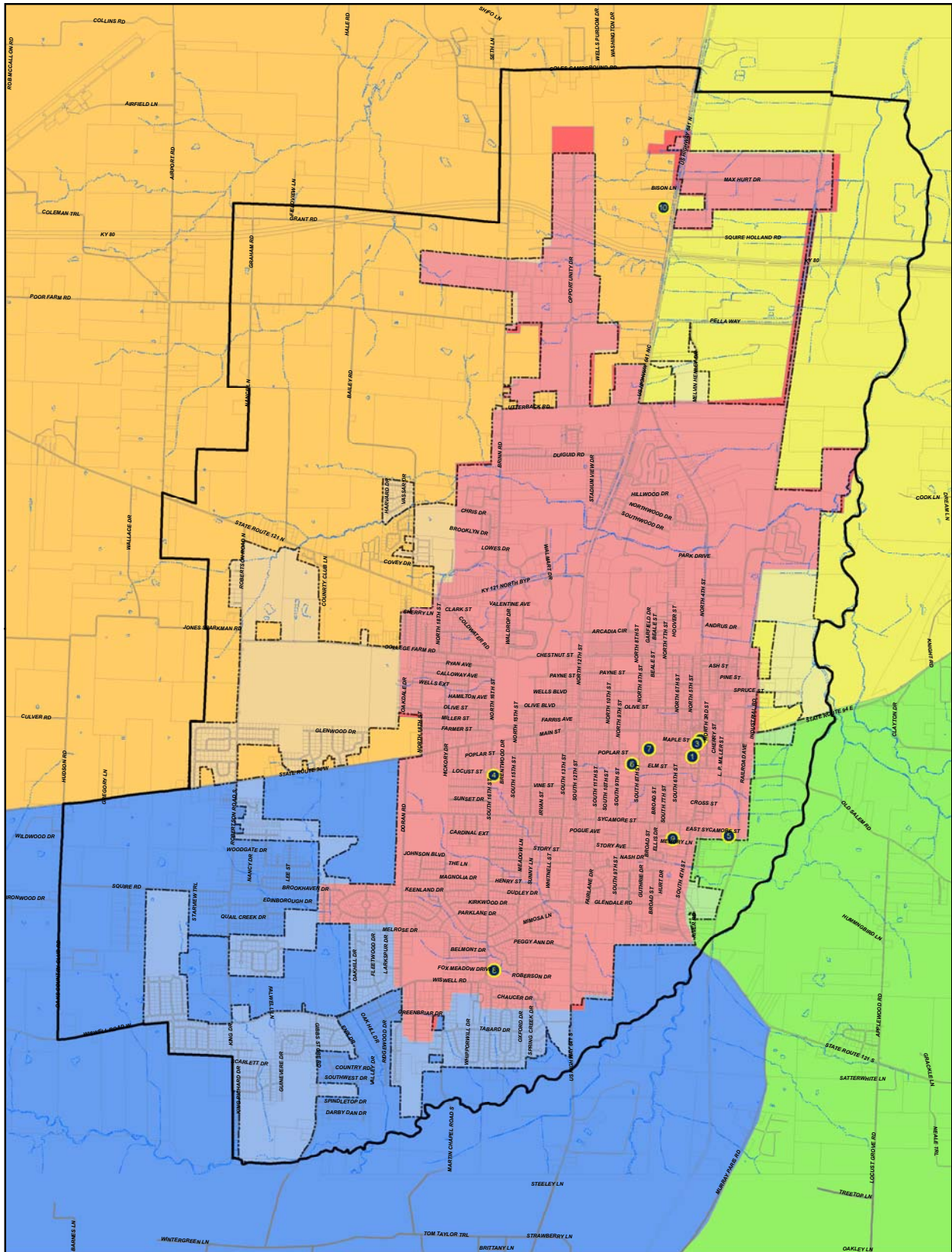


CF-6: Telecommunications

- Murray Electric Systems (Encompassed in White)
- West Kentucky Rural Telephone Cooperative
- New Wave Communications
- MediaCom
- Urban Services Area



SCALE OF MAP
1" = 3000'
0 750 1500 3000
SCALE IN FEET



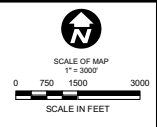
DEPARTMENT OF
PLANNING & ENGINEERING
CITY OF MURRAY
CALLOWAY COUNTY
KENTUCKY
JANUARY, 2009

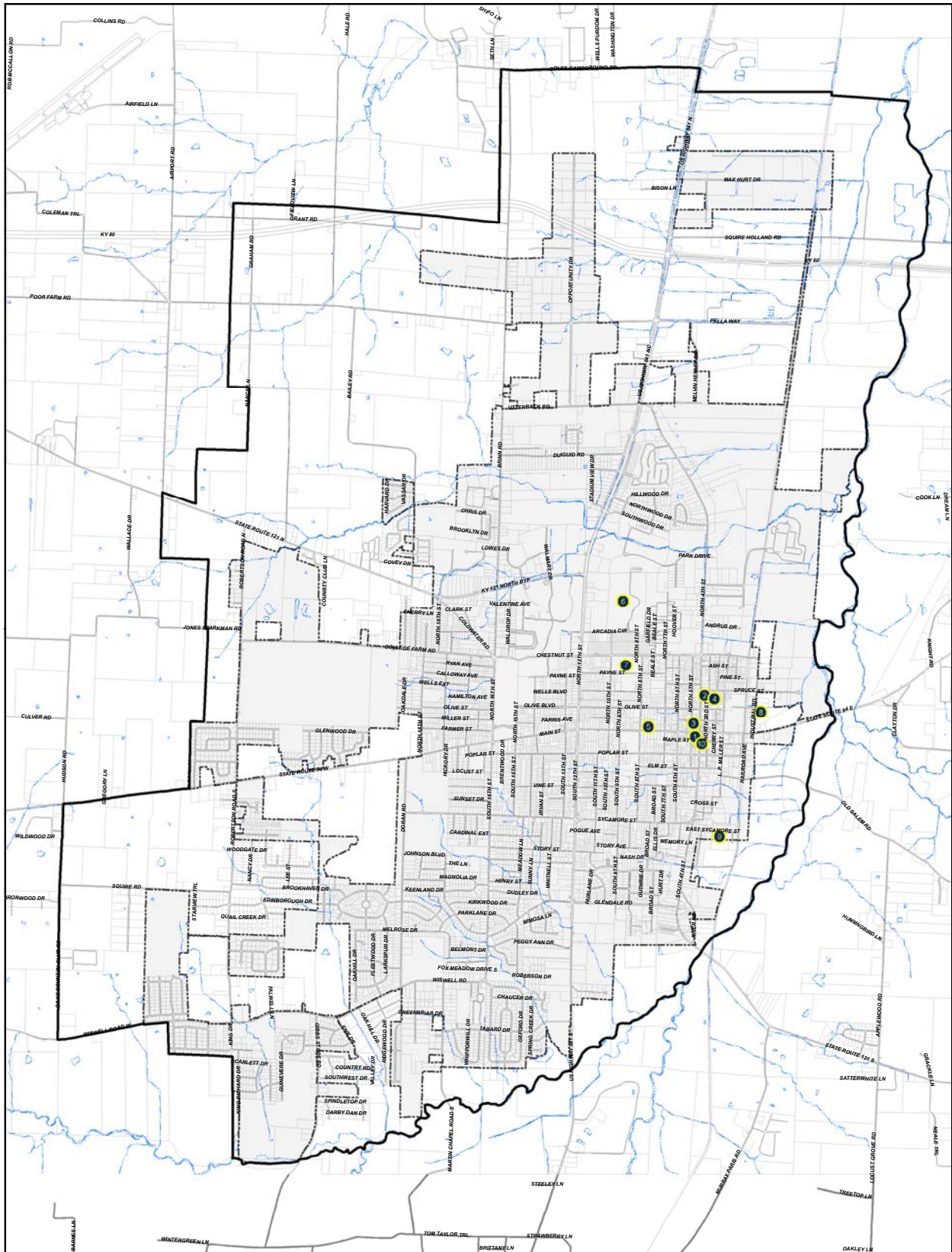


CF-7: Law Enforcement, Fire, & Medical Facilities

- 1 Murray Police Station
- 2 Calloway County Sheriff's Office
- 3 Murray Fire Station No.1
- 4 Murray Fire Station No.2
- 5 Calloway County Rescue Squad
- 6 Murray-Calloway County Hospital
- 7 Wellness Center
- 8 Spring Creek Health Care
- 9 Calloway County Health Center
- 10 Murray Memorial Gardens Cemetery

- City of Murray Fire District
- Almo-Dexter Fire District
- Kirksey Fire District
- Harris Grove Fire District
- New Concord Fire District
- Murray City Limits
- Urban Services Area





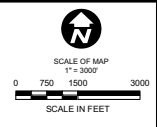
DEPARTMENT OF
PLANNING & ENGINEERING
CITY OF MURRAY
CALLOWAY COUNTY
KENTUCKY
JANUARY, 2009

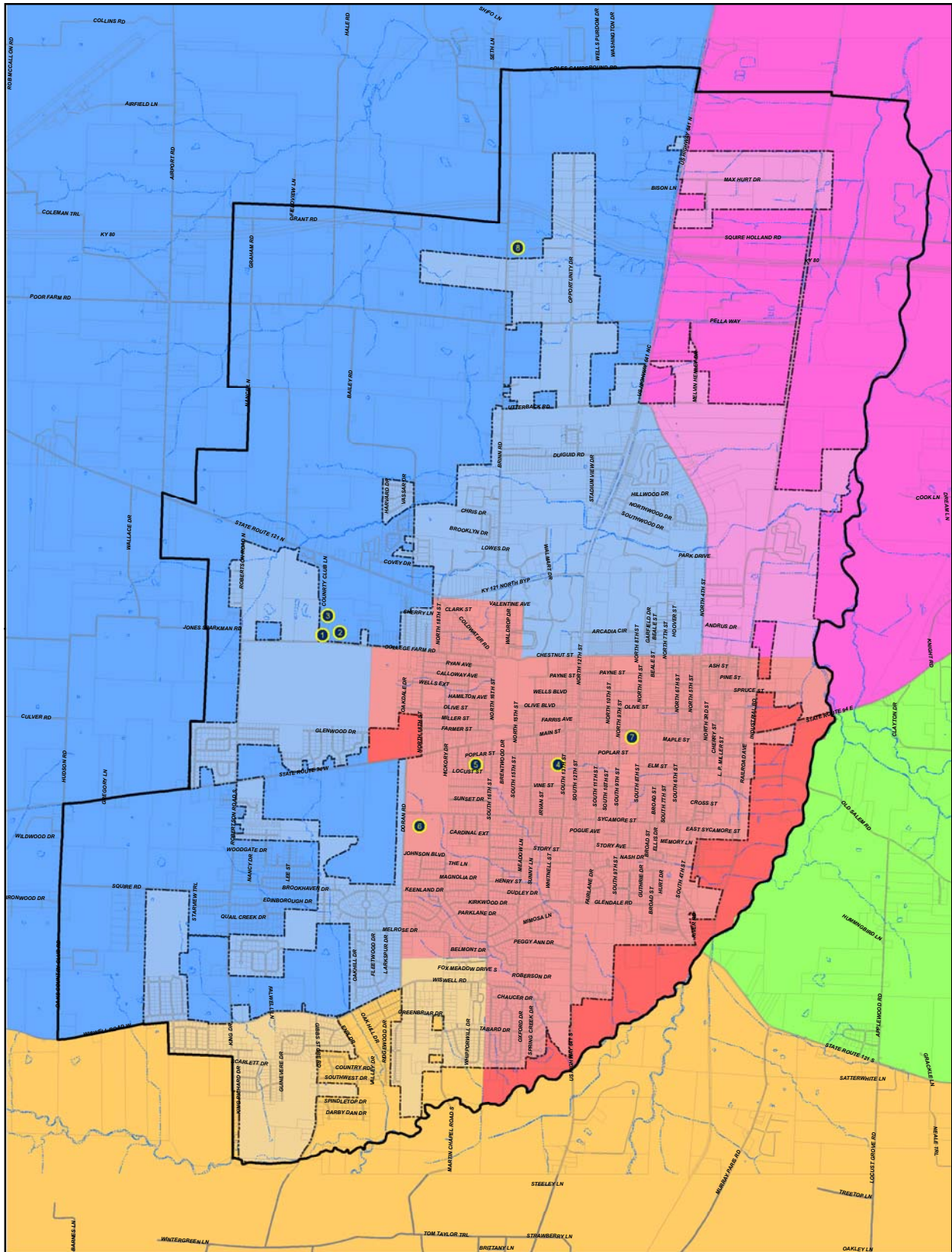


CF-8: Courthouses, Judicial, City, Parks, & Library Facilities

- 1 Calloway County Courthouse
- 2 Calloway County Judicial Center
- 3 City Hall
- 4 County Jail
- 5 Murray-Calloway County Library
- 6 Central Park
- 7 Chestnut Park
- 8 State Highway Department
- 9 Calloway County Road Department
- 10 Murray Convention & Visitor's Bureau

--- Murray City Limits
— Urban Services Area





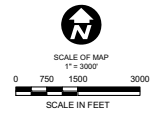
DEPARTMENT OF
PLANNING & ENGINEERING
CITY OF MURRAY
CALLOWAY COUNTY
KENTUCKY
JANUARY, 2009



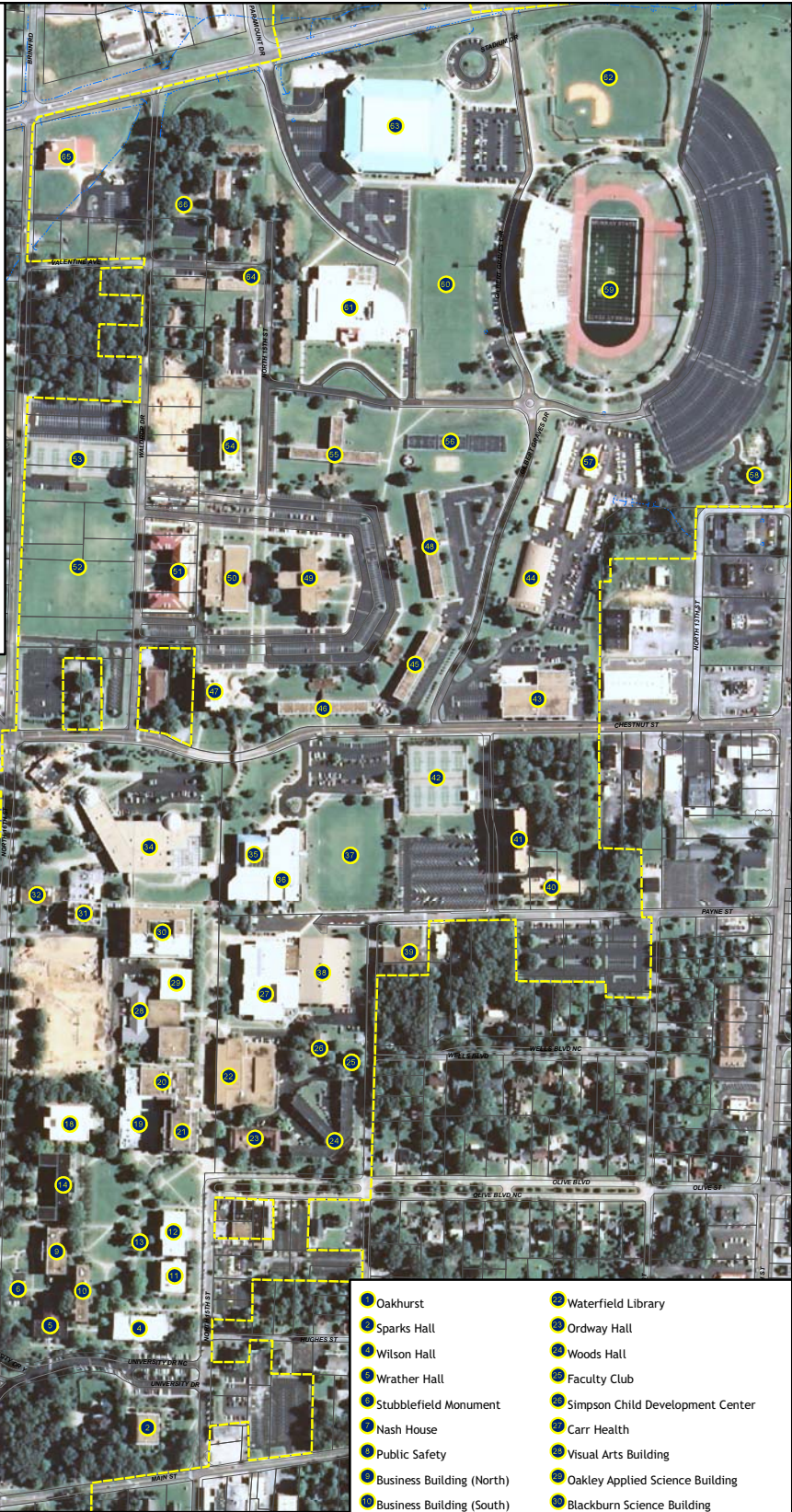
CF-9: Schools & District Boundaries

- 1 Calloway County Board of Education
- 2 Calloway County High School
- 3 Calloway County Middle School
- 4 Murray Board of Education
- 5 Murray Elementary School
- 6 Murray High School
- 7 Murray Middle School
- 8 North Calloway Elementary School

- Murray Independent
- Calloway District 1
- Calloway District 2
- Calloway District 3
- Calloway District 5
- Murray City Limits
- Urban Services Area




- 41 Regents College
- 42 Bennie Purcell Tennis Courts
- 43 General Services Building
- 44 Facilities Management
- 45 Richmond College
- 46 Clark College
- 47 Elizabeth College
- 48 Franklin College
- 49 Hart College
- 50 Winslow Dining Hall
- 51 Site of new Clark College
- 52 Intramural Sports Field
- 53 Outdoor Tennis Courts
- 54 Hester College
- 55 Springer College
- 56 North Basketball Courts
- 57 Transportation Services
- 58 Alumni Center
- 59 Roy Stewart Stadium
- 60 Football Practice Field
- 61 Susan E. Bauerfeind Student Recreation & Wellness Ctr.
- 62 Reagan Baseball Field
- 63 Regional Special Events Center
- 64 College Courts
- 65 Regional Business and Innovation Center
- 66 Murray-Calloway County Economic Development Center



- 1 Oakhurst
- 2 Sparks Hall
- 3 Wilson Hall
- 4 Wrather Hall
- 5 Stubblefield Monument
- 6 Nash House
- 7 Public Safety
- 8 Business Building (North)
- 9 Business Building (South)
- 10 Lowry Center
- 11 Pogge Library
- 12 Wells Monument
- 13 Wells Hall
- 14 Science Complex
- 15 Alexander Hall
- 16 Faculty Hall
- 17 Lovett Auditorium
- 18 Doyle Fine Arts Center (North)
- 19 Doyle Fine Arts Center (South)
- 20 Waterfield Library
- 21 Ordway Hall
- 22 Woods Hall
- 23 Faculty Club
- 24 Simpson Child Development Center
- 25 Carr Health
- 26 Visual Arts Building
- 27 Oakley Applied Science Building
- 28 Blackburn Science Building
- 29 Central Heating & Cooling Plant
- 30 Howton Agricultural Engineering Building
- 31 Public Advocacy
- 32 Collins Industry and Technology Center
- 33 Curris Center
- 34 University Store
- 35 Cutchin Recreational Complex
- 36 Cutchin Fieldhouse
- 37 Mason Hall
- 38 White College

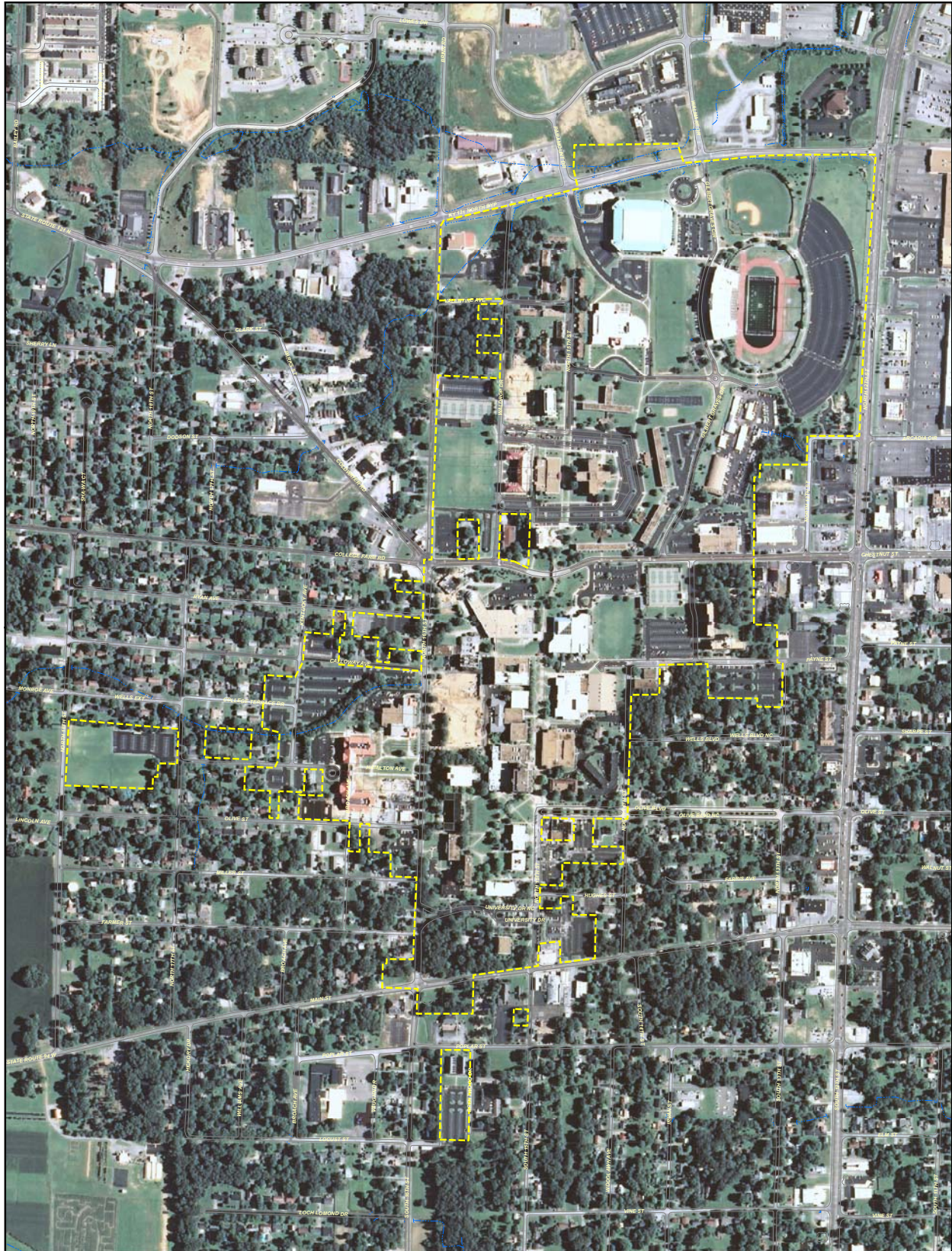


DEPARTMENT OF
 PLANNING & ENGINEERING
CITY OF MURRAY
 CALLOWAY COUNTY
 KENTUCKY
 JANUARY, 2009


 SCALE OF MAP
 1" = 600'
 300 150 0 300
 SCALE IN FEET
CF-10: Murray State University Campus
 - Murray State University Boundary



Florence & Hutcheson, Inc.
 CONSULTING ENGINEERS



DEPARTMENT OF
PLANNING & ENGINEERING
CITY OF
MURRAY
CALLOWAY COUNTY
KENTUCKY
JANUARY, 2009



CF-11: Murray State University

— Murray State University Property



SCALE OF MAP
1" = 600'
0 300 600
SCALE IN FEET